



# PIANO STRUTTURALE

LR 65/2014 Norme per il governo del territorio

Articolo 19

## Comune di Orbetello:

Sindaco: Andrea Casamenti

Assessore urbanistica: Luca Teglia

Garante della comunicazione e ufficio urbanistica: Arch. Francesca Olivi

Responsabile del procedimento: segretario generale Giovanni La Porta

## Raggruppamento temporaneo:

**Arch. Silvia Viviani**

*progettista e capogruppo*

**Epsus - Musa srl**

**Cresme Ricerche spa**

Gruppo di lavoro:

Arch. Francesca Masi

Arch. Lucia Ninno

Elaborazioni grafiche e GIS:

Barbara Croci, Lorenzo Zoppi

Gruppo di lavoro:

Arch. Luigi Pingitore

Arch. Eleonora Giannini

Gruppo di lavoro:

Dott. Enrico Campanelli

Dott. Francesco Toso

## Apporti specialistici:

Pianificazione dello spazio marittimo e di adattamento climatico:

Prof. Arch. Francesco Musco con Prof. Dott. Denis Maragno, Dott. Niccolò Bassan,

Arch. Alberto Innocenti

Aspetti ecosistemici, ambientali e naturalistici, flora e fauna marina:

Dott. Maurizio De Pirro

Aspetti geologici, geomorfologici e idrologico idraulici:

Studi IdroGeo Service srl e Hydrogeo Ingegneria srl

Comune di Orbetello

Provincia di Grosseto

## IDR.45

**Modello 4 Albinia - Tavola 6**

**Libretti sezioni e profili con livelli idrometrici**

**TR=30-200 anni**

2020

**CANALE PRINCIPALE N.4**

CANALE PRINCIPALE N.4  
SEZIONE N° 00364 \_20

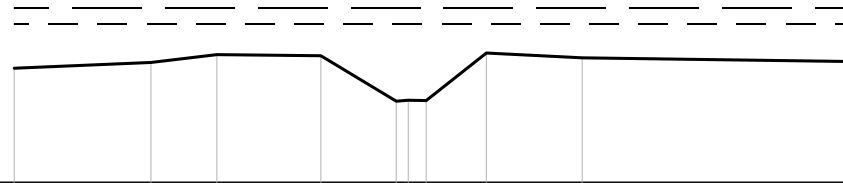
LEGENDA:

TR030 H=8.73 m, s.l.m.

TR200 H=9.26 m, s.l.m.

SCALA DISTANZE 1:250  
SCALA QUOTE 1:250

3.50



PUNTI	1	2	3	4	5	6	7	8	9	10
QUOTE [m s.l.m.]	7.27	7.46	7.72	7.68	6.28	6.21	6.20	7.77	7.61	7.49
DISTANZE PROGRESSIVE [m]	0.00	4.52	6.70	10.14	12.63	12.83	13.62	15.61	18.78	27.62
DISTANZE PARZIALI [m]		4.52	2.18	3.44	2.49		1.99	3.17		8.84

CANALE PRINCIPALE N.4  
SEZIONE N° 00360PB20

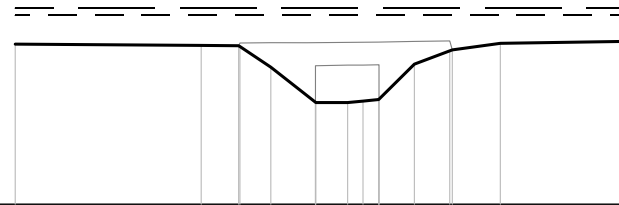
LEGENDA:

TR030 H=7.74 m. s.l.m.

TR200 H=7.98 m. s.l.m.

SCALA DISTANZE 1:250  
SCALA QUOTE 1:250

1.50



PUNTI	1	2	3	5	6	9	10	11	14	15	17	18
QUOTE [m s.l.m.]	6.79	6.75	6.74	6.03	4.87	4.88	4.91	4.96	6.13	6.57	6.82	6.88
DISTANZE PROGRESSIVE [m]	0.00	6.15	7.39	8.45	9.83	10.99	11.50	12.02	13.20	14.37	16.04	20.15
DISTANZE PARZIALI [m]		6.15	1.24	1.48						1.59	4.11	



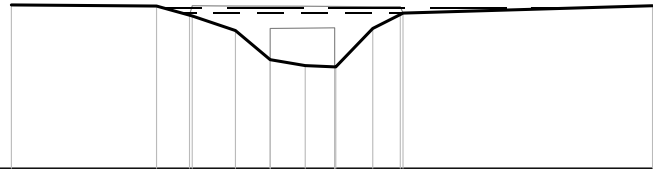
CANALE PRINCIPALE N.4  
SEZIONE N° 00360PC20

LEGENDA:

TR030 H=6,62 m, s.l.m. — — —  
TR200 H=6,79 m, s.l.m. — — —

SCALA DISTANZE 1:250  
SCALA QUOTE 1:250

1,50



PUNTI	1	2	3	5	6	8	9	12	13	15
QUOTE [m s.l.m.]	6,90	6,86	6,56	6,05	5,09	4,89	4,85	6,12	6,58	6,87
DISTANZE PROGRESSIVE [m]	0,00	4,80	5,89	7,41	8,56	9,72	10,69	11,95	12,86	21,20
DISTANZE PARZIALI [m]		4,80	1,43				1,22		8,25	

CANALE PRINCIPALE N.4  
SEZIONE N° 00353PB20

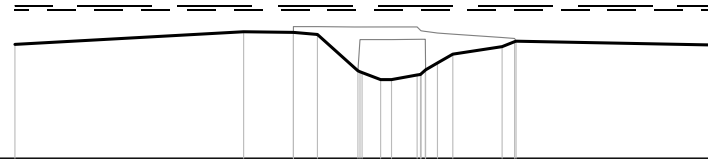
LEGENDA:

TR030 H=5,39 m. s.l.m.

TR200 H=5,54 m. s.l.m.

SCALA DISTANZE 1:250  
SCALA QUOTE 1:250

0,50



PUNTI	1	2	3	5	6	9	10	11	16	17	18	19	21
QUOTE [m s.l.m.]	4,26	4,68	4,66	4,59	3,39	3,10	3,10	3,25	3,65	3,94	4,19	4,35	4,24
DISTANZE PROGRESSIVE [m]	0,00	7,56	9,21	10,00	11,34	12,09	12,45	13,30	13,97	14,46	16,11	16,52	23,15
DISTANZE PARZIALI [m]		7,56	1,65	1,34						1,63		6,58	

CANALE PRINCIPALE N.4  
SEZIONE N° 00353PC20

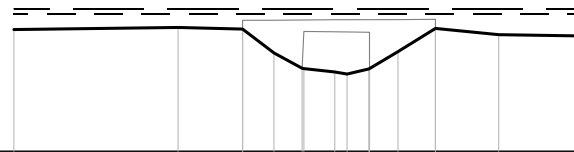
LEGENDA:

TR030 H=5,04 m. s.l.m. — —

TR200 H=5,21 m. s.l.m. — —

SCALA DISTANZE 1:250  
SCALA QUOTE 1:250

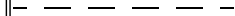

0,50



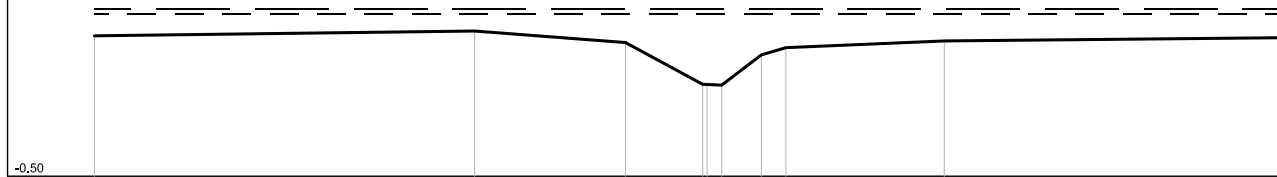
PUNTI	1	2	3	5	6	8	9	10	13	14	16	17
QUOTE [m s.l.m.]	4,52	4,59	4,54	3,75	3,24	3,12	3,05	3,22	3,79	4,56	4,35	4,31
DISTANZE PROGRESSIVE [m]	0,00	5,43	7,56	8,60	9,53	10,61	11,02	11,74	12,70	13,94	16,03	18,78
DISTANZE PARZIALI [m]		5,43	2,13						1,24	2,09	2,75	

CANALE PRINCIPALE N.4  
SEZIONE N° 00349\_20

LEGENDA:

TR030 H=4,86 m. s.l.m.  
  
 TR200 H=5,03 m. s.l.m.  


SCALA DISTANZE 1:250  
SCALA QUOTE 1:250



PUNTI	1	2	3	4	6	7	8	9	10
QUOTE [m s.l.m.]	4.14	4.30	3.92	2.54	2.51	3.51	3.75	3.97	4.08
DISTANZE PROGRESSIVE [m]	0.00	12.57	17.56	20.11	20.74	22.05	22.86	28.10	39.18
DISTANZE PARZIALI [m]		12.57	4.99	2.55	1.31		5.24	11.08	

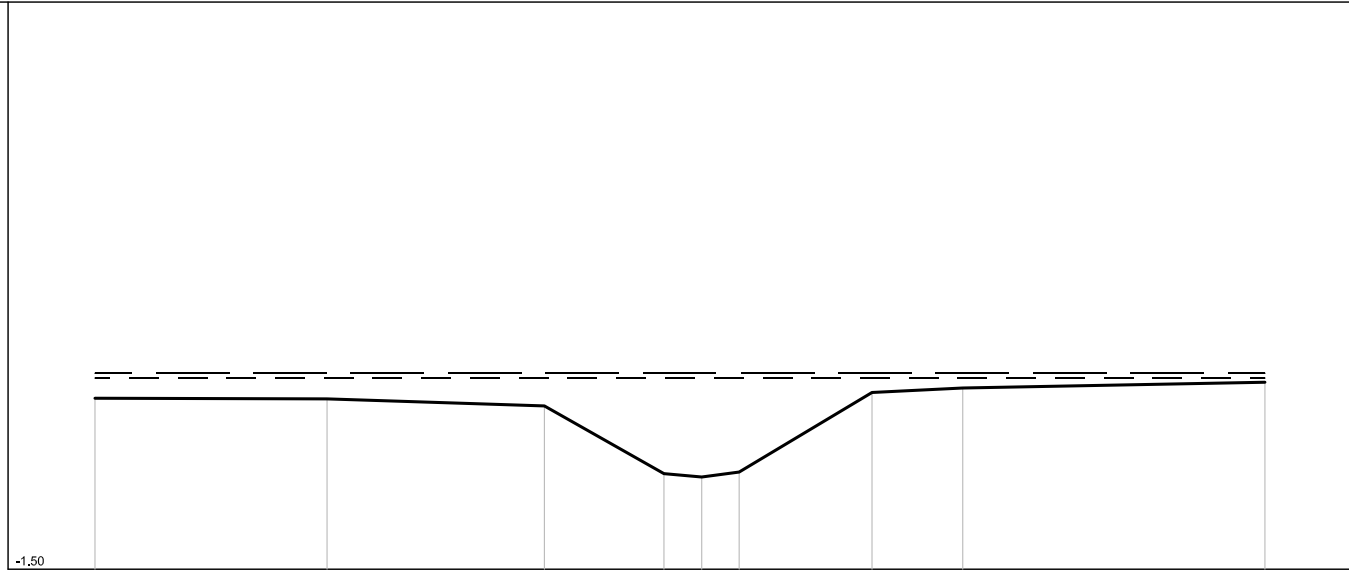
CANALE PRINCIPALE N.4  
 SEZIONE N° 00344\_\_20

LEGENDA:

TR030 H = 4,82 m. s.l.m. ---

TR200 H = 4,98 m. s.l.m. ---

SCALA DISTANZE 1:250  
 SCALA QUOTE 1:250



PUNTI	1	2	3	4	5	6	7	8	9
QUOTE [m s.l.m.]	4,15	4,13	3,90	1,66	1,55	1,71	4,34	4,49	4,68
DISTANZE PROGRESSIVE [m]	0,00	7,67	14,86	18,81	20,06	21,30	25,69	28,69	38,68
DISTANZE PARZIALI [m]		7,67	7,19	3,95	1,25	1,24	4,39	3,00	9,99

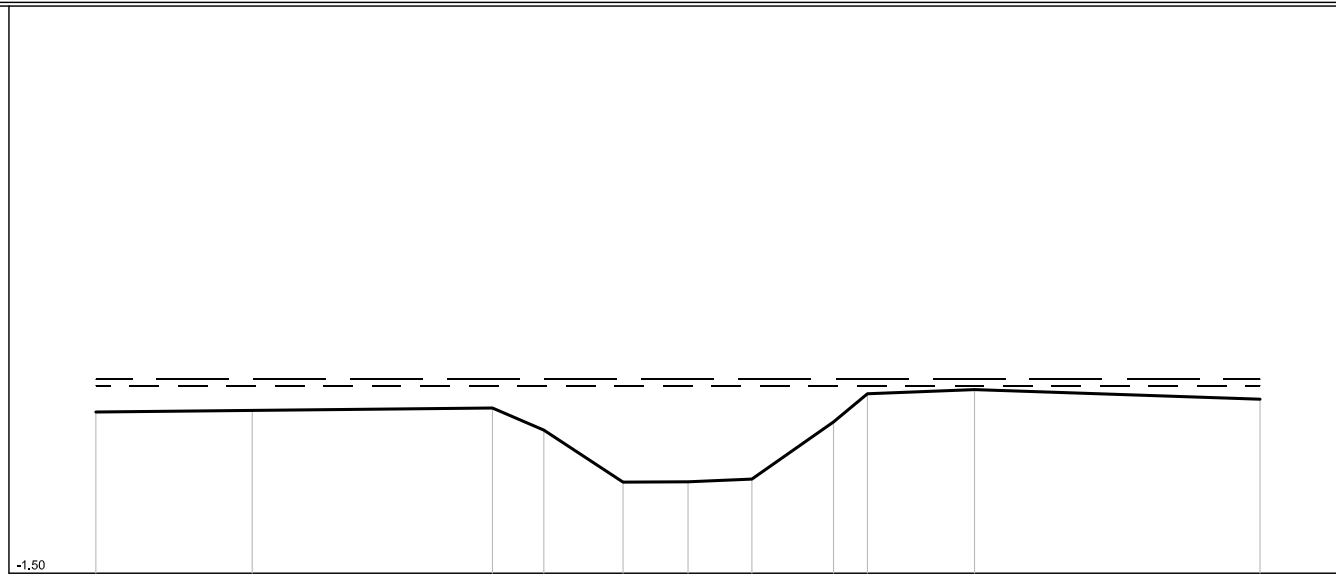
CANALE PRINCIPALE N.4  
 SEZIONE N° 00311\_\_20

LEGENDA:

TR030 H=4.70 m. s.l.m.

TR200 H=4.91 m. s.l.m.

SCALA DISTANZE 1:250  
 SCALA QUOTE 1:250



PUNTI	1	2	3	4	5	6	7	8	9	10	11
QUOTE [m s.l.m.]	3.83	3.88	3.96	3.23	1.51	1.52	1.61	3.50	4.43	4.57	4.25
DISTANZE PROGRESSIVE [m]	0.00	5.17	13.11	14.81	17.43	19.58	21.69	24.39	25.51	29.05	38.49
DISTANZE PARZIALI [m]		5.17	7.94	1.70	2.62	2.15	2.11	2.70	3.54	9.44	

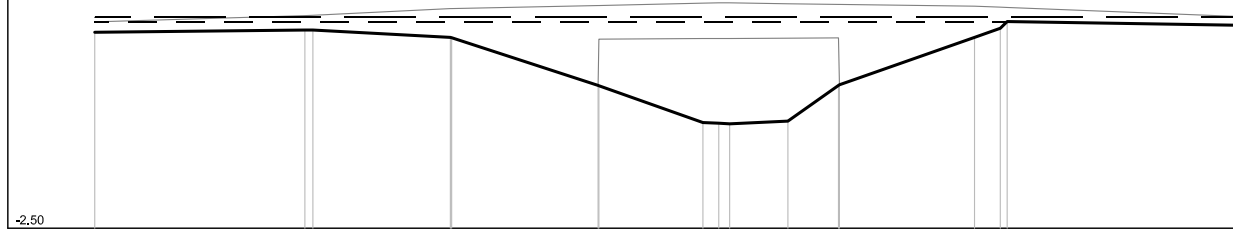
CANALE PRINCIPALE N.4  
SEZIONE N° 00305PB20

LEGENDA:

TR030 H=4,32 m. s.l.m. ---

TR200 H=4,47 m. s.l.m. ---

SCALA DISTANZE 1:250  
SCALA QUOTE 1:250



PUNTI	1	2	4	6	8	9	10	11	12	14	15	17
QUOTE [m s.l.m.]	3,98	4,05	3,81	2,22	0,99	0,97	0,95	1,04	2,22	3,81	4,11	4,21
DISTANZE PROGRESSIVE [m]	0,00	6,95	11,76	16,64	20,11	20,63	20,99	22,92	24,59	29,09	29,94	37,77
DISTANZE PARZIALI [m]		6,95	4,55	4,84	3,44	1,93	1,67	4,47		7,60		

CANALE PRINCIPALE N.4  
SEZIONE N° 00305PC20

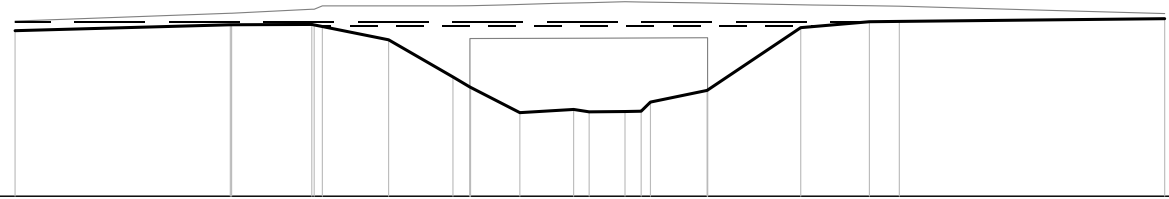
LEGENDA:

TR030 H=4,14 m. s.l.m.

TR200 H=4,26 m. s.l.m.

SCALA DISTANZE 1:250  
SCALA QUOTE 1:250

-1.50



PUNTI	1	2	4	6	7	8	9	12	13	14	15	16	17	18	21	22	23	24
QUOTE [m s.l.m.]	3.97	4.17	4.18	4.11	3.67	2.44	2.11	1.26	1.37	1.29	1.30	1.31	1.31	2.00	4.07	4.27	4.28	4.37
DISTANZE PROGRESSIVE [m]	0.00	7.12	9.61	10.16	12.35	14.48	15.04	16.69	18.47	18.96	20.17	20.70	21.01	22.88	25.96	28.25	29.24	36.01
DISTANZE PARZIALI [m]		7.12	2.65	2.19	2.13	1.63	1.78					1.87	3.08	2.27				8.77



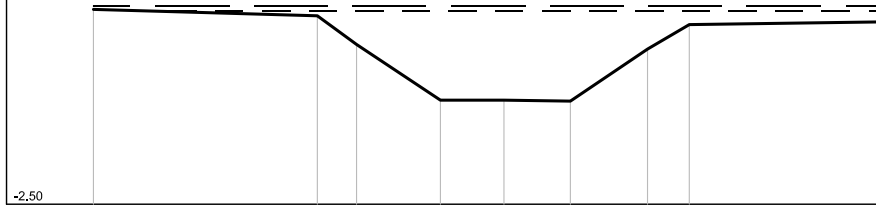
CANALE PRINCIPALE N.4  
 SEZIONE N° 00298\_\_20

LEGENDA:

TR030 H = 3,90 m. s.l.m.

TR200 H = 4,05 m. s.l.m.

SCALA DISTANZE 1:250  
 SCALA QUOTE 1:250



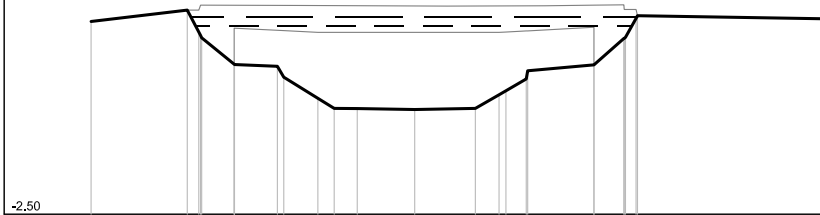
PUNTI	1	2	3	4	5	6	7	8	9
QUOTE [m s.l.m.]	3.94	3.73	2.78	0.94	0.94	0.91	2.63	3.44	3.53
DISTANZE PROGRESSIVE [m]	0.00	7.40	8.70	11.47	13.57	15.77	18.32	19.70	26.09
DISTANZE PARZIALI [m]		7.40	1.30	2.77	2.10	2.20	2.55	1.38	6.39

CANALE PRINCIPALE N.4  
SEZIONE N° 00292PB20

LEGENDA:

TR030 H=3.73 m. s.l.m. — — —  
TR200 H=4.03 m. s.l.m. — — —

SCALA DISTANZE 1:250  
SCALA QUOTE 1:250



PUNTI	1	2	3	6	9	11	12	13	14	15	16	18	20	22	25	27
QUOTE [m s.l.m.]	3.87	4.25	3.52	2.46	2.39	1.33	1.00	0.99	0.96	1.00	1.45	1.97	2.44	3.31	3.97	3.96
DISTANZE PROGRESSIVE [m]	0.00	3.18	3.56	4.73	6.16	7.50	8.04	8.80	10.70	12.71	13.49	14.39	16.63	17.62	18.02	24.19
DISTANZE PARZIALI [m]		3.18		1.42				1.90	2.01			2.19			6.12	

CANALE PRINCIPALE N.4  
SEZIONE N° 00292PC20

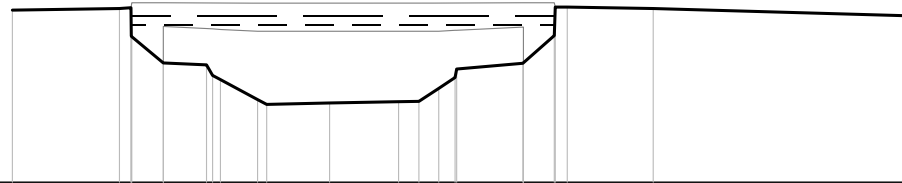
LEGENDA:

TR030 H=3,68 m. s.l.m.

TR200 H=4,00 m. s.l.m.

SCALA DISTANZE 1:250  
SCALA QUOTE 1:250

-1.50



PUNTI	1	2	3	6	8	10	11	13	14	15	16	17	19	22	24	25	26
QUOTE [m s.l.m.]	4.19	4.24	4.27	2.44	2.38	1.89	1.23	1.12	1.16	1.17	1.60	1.96	2.43	3.95	4.29	4.24	4.00
DISTANZE PROGRESSIVE [m]	0.00	3.54	3.92	4.99	6.42	6.88	8.11	10.49	12.77	13.44	14.10	14.64	16.86	17.92	18.35	21.19	29.73
DISTANZE PARZIALI [m]		3.54		1.43	1.23	2.08	2.28					2.19			2.84		8.54

CANALE PRINCIPALE N.4  
 SEZIONE N° 00282\_\_20

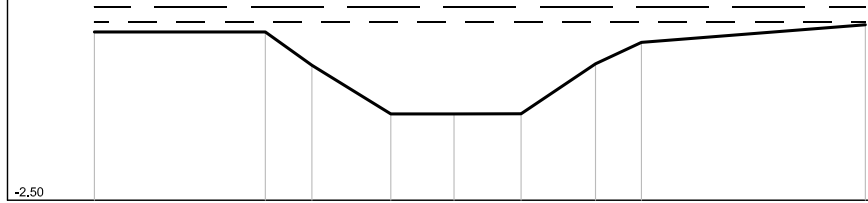
LEGENDA:

TR030 H=3.39 m, s.l.m. — —

TR200 H=3.90 m, s.l.m. — —

SCALA DISTANZE 1:250  
 SCALA QUOTE 1:250

-2.50



PUNTI	1	2	3	4	5	6	7	8	9
QUOTE [m s.l.m.]	3.06	3.06	1.96	0.35	0.35	0.36	2.01	2.72	3.30
DISTANZE PROGRESSIVE [m]	0.00	5.65	7.19	9.80	11.89	14.11	16.57	18.09	25.49
DISTANZE PARZIALI [m]		5.65	1.54	2.61	2.09	2.22	2.46	1.52	7.40

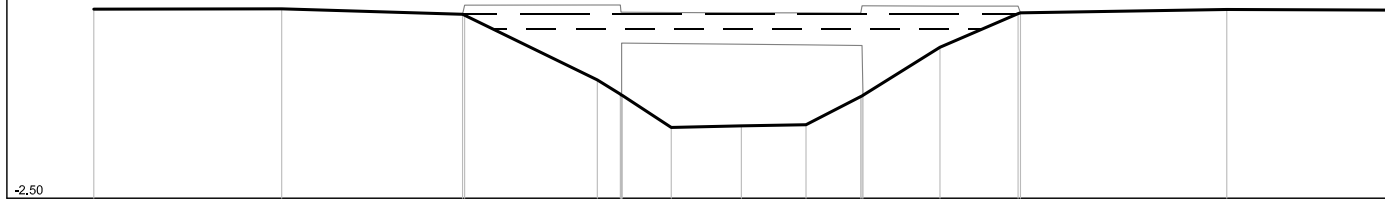
CANALE PRINCIPALE N.4  
SEZIONE N° 00276PB20

LEGENDA:

TR030 H=3,10 m. s.l.m. ---

TR200 H=3,58 m. s.l.m. ---

SCALA DISTANZE 1:250  
SCALA QUOTE 1:250



PUNTI	1	2	3	5	6	11	12	13	14	17	18	20	21
QUOTE [m s.l.m.]	3,75	3,76	3,58	1,41	0,94	-0,16	-0,11	-0,07	0,86	2,49	3,60	3,74	3,72
DISTANZE PROGRESSIVE [m]	0,00	6,21	12,19	16,65	17,41	19,09	21,41	23,55	25,36	27,98	30,56	37,46	42,93
DISTANZE PARZIALI [m]		6,21	5,98	4,39	1,62	2,32	2,14	1,81	2,55	2,58	6,82	5,47	

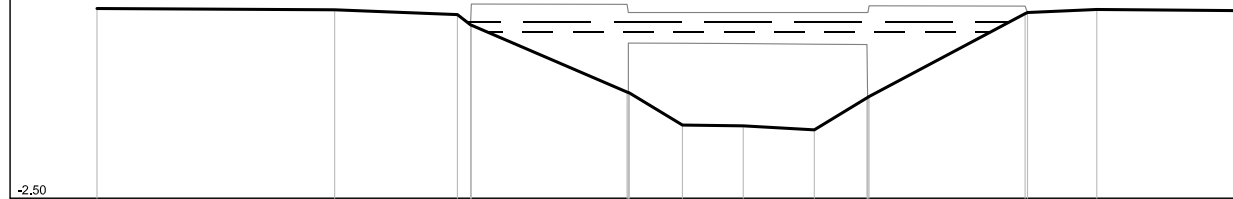
CANALE PRINCIPALE N.4  
SEZIONE N° 00276PC20

LEGENDA:

TR030 H =2,99 m. s.l.m. ---

TR200 H =3,32 m. s.l.m. ---

SCALA DISTANZE 1:250  
SCALA QUOTE 1:250



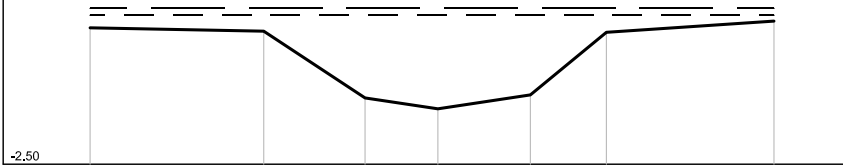
PUNTI	1	2	3	4	6	10	11	12	13	17	19	20
QUOTE [m s.l.m.]	3,77	3,73	3,57	3,23	1,01	-0,08	-0,11	-0,24	0,82	3,60	3,74	3,70
DISTANZE PROGRESSIVE [m]	0,00	7,86	11,92	12,35	17,53	19,36	21,37	23,72	25,46	30,69	33,06	37,62
DISTANZE PARZIALI [m]		7,86	4,06		5,15	1,76	2,01	2,35	1,74	5,16	2,29	4,56

CANALE PRINCIPALE N.4  
 SEZIONE N° 00254\_\_20

LEGENDA:

TR030 H =2.42 m. s.l.m. ---  
 TR200 H =2.65 m. s.l.m. ---

SCALA DISTANZE 1:250  
 SCALA QUOTE 1:250



PUNTI	1	2	3	4	5	6	7
QUOTE [m s.l.m.]	2.01	1.90	-0.31	-0.67	-0.21	1.86	2.23
DISTANZE PROGRESSIVE [m]	0.00	5.74	9.09	11.50	14.56	17.07	22.61
DISTANZE PARZIALI [m]		5.74	3.35	2.41	3.06	2.51	5.54

CANALE PRINCIPALE N.4  
SEZIONE N° 00209\_\_20

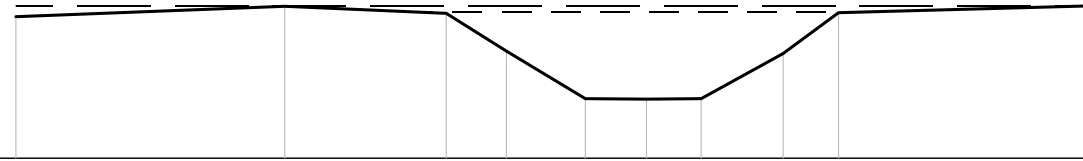
LEGENDA:

TR030 H=2,33 m. s.l.m. ---

TR200 H=2,54 m. s.l.m. ---

SCALA DISTANZE 1:250  
SCALA QUOTE 1:250

-2,50



PUNTI	1	2	3	4	5	6	7	8	9	10
QUOTE [m s.l.m.]	2,18	2,52	2,29	1,04	-0,53	-0,55	-0,53	0,96	2,31	2,54
DISTANZE PROGRESSIVE [m]	0,00	8,89	14,23	16,22	18,83	20,85	22,66	25,37	27,20	35,58
DISTANZE PARZIALI [m]		8,89	5,34	1,99	2,61	2,02	1,81	2,71	1,83	8,38



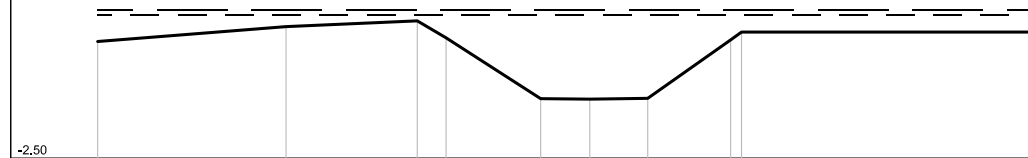
CANALE PRINCIPALE N.4  
 SEZIONE N° 00195\_20

LEGENDA:

TR030 H=2.23 m. s.l.m.

TR200 H=2.41 m. s.l.m.

SCALA DISTANZE 1:250  
 SCALA QUOTE 1:250



PUNTI	1	2	3	4	5	6	7	8	9	10
QUOTE [m s.l.m.]	1.36	1.85	2.04	1.48	-0.53	-0.55	-0.52	1.41	1.67	1.67
DISTANZE PROGRESSIVE [m]	0.00	6.23	10.57	11.52	14.65	16.27	18.19	20.93	21.29	31.23
DISTANZE PARZIALI [m]		6.23	4.34		3.13	1.62	1.92	2.74		9.94

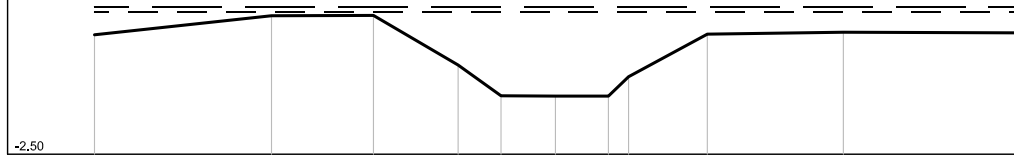
CANALE PRINCIPALE N.4  
SEZIONE N° 00190\_20

LEGENDA:

TR030 H=2.20 m. s.l.m.

TR200 H=2.38 m. s.l.m.

SCALA DISTANZE 1:250  
SCALA QUOTE 1:250



PUNTI	1	2	3	4	5	6	7	8	9	10	11
QUOTE [m s.l.m.]	1.45	2.08	2.08	0.45	-0.57	-0.58	-0.58	0.08	1.47	1.53	1.51
DISTANZE PROGRESSIVE [m]	0.00	5.85	9.22	12.02	13.44	15.24	16.99	17.66	20.26	24.76	30.71
DISTANZE PARZIALI [m]		5.85	3.37	2.80	1.42	1.80	1.75	2.60	4.50	5.95	

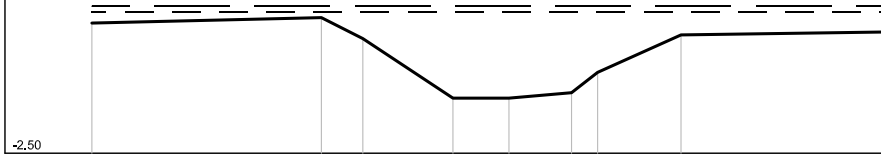
CANALE PRINCIPALE N.4  
SEZIONE N° 00175\_20

LEGENDA:

TR030 H=2,18 m, s.l.m.

TR200 H=2,36 m, s.l.m.

SCALA DISTANZE 1:250  
SCALA QUOTE 1:250



PUNTI	1	2	3	4	5	6	7	8	9
QUOTE [m s.l.m.]	1.80	1.98	1.29	-0.68	-0.68	-0.50	0.17	1.41	1.51
DISTANZE PROGRESSIVE [m]	0.00	7.59	8.96	11.94	13.79	15.86	16.72	19.46	26.52
DISTANZE PARZIALI [m]		7.59	1.37	2.98	1.85	2.07	2.76	7.04	

CANALE PRINCIPALE N.4  
SEZIONE N° 00166PB20

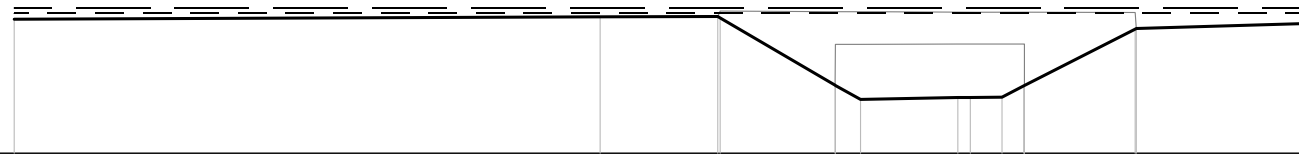
LEGENDA:

TR030 H=2.12 m, s.l.m.

TR200 H=2.30 m, s.l.m.

SCALA DISTANZE 1:250  
SCALA QUOTE 1:250

-2.50



PUNTI	1	2	3	5	7	8	9	10	11	14	16
QUOTE [m s.l.m.]	1.93	2.01	2.02	-0.25	-0.72	-0.66	-0.66	-0.65	-0.27	1.60	1.78
DISTANZE PROGRESSIVE [m]	0.00	19.37	23.26	27.14	27.98	31.20	31.81	32.66	33.38	37.06	42.50
DISTANZE PARZIALI [m]		19.37	3.89	3.80	3.22			3.66	5.40		

CANALE PRINCIPALE N.4  
SEZIONE N° 00166PC20

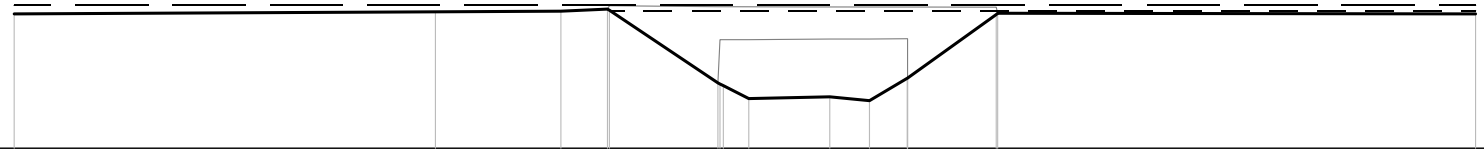
LEGENDA:

TR030 H =2.05 m. s.l.m.

TR200 H =2.22 m. s.l.m.

SCALA DISTANZE 1:250  
SCALA QUOTE 1:250


-2.50




PUNTI	1	2	3	4	6	9	10	11	12	15	17
QUOTE [m s.l.m.]	1.94	2.01	2.03	2.10	-0.34	-0.86	-0.80	-0.93	-0.19	1.92	1.94
DISTANZE PROGRESSIVE [m]	0.00	13.93	18.08	19.62	23.27	24.29	26.97	28.28	29.53	32.47	48.32
DISTANZE PARZIALI [m]		13.93	4.15	1.54	3.59		2.68	1.31	1.25	2.93	15.80

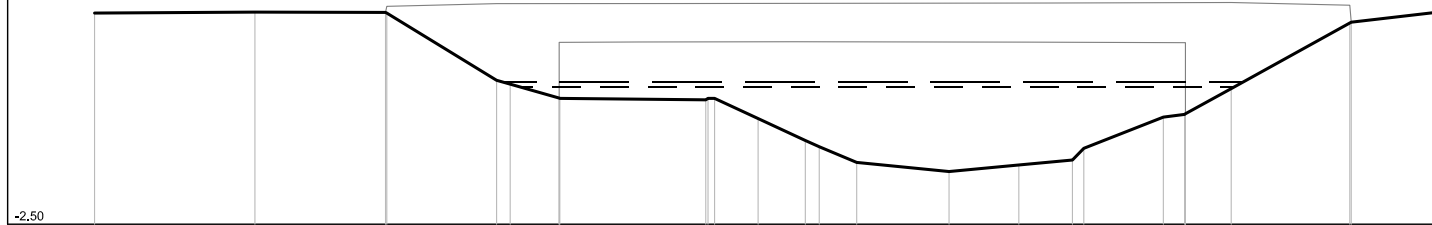
CANALE PRINCIPALE N.4  
SEZIONE N° 00162PB20

LEGENDA:

TR030 H=2.05 m. s.l.m. 

TR200 H=2.21 m. s.l.m. 


SCALA DISTANZE 1:250  
SCALA QUOTE 1:250




PUNTI	1	2	3	5	6	7	10	13	14	15	16	17	18	19	20	21	22	25	26	28
QUOTE [m s.l.m.]	4.48	4.51	4.50	2.28	2.13	1.67	1.61	0.99	0.27	0.06	-0.46	-0.76	-0.54	-0.38	0.01	1.04	1.13	1.98	4.15	4.50
DISTANZE PROGRESSIVE [m]	0.00	5.30	9.62	13.29	13.74	15.36	20.21	21.94	23.50	23.96	25.20	28.25	30.56	32.33	32.71	35.34	36.04	37.58	41.50	44.34
DISTANZE PARZIALI [m]		5.30	4.32	3.63	1.62	4.83	1.44	1.56	1.24	3.05	2.31	1.77	2.63	1.51	3.92	2.79				

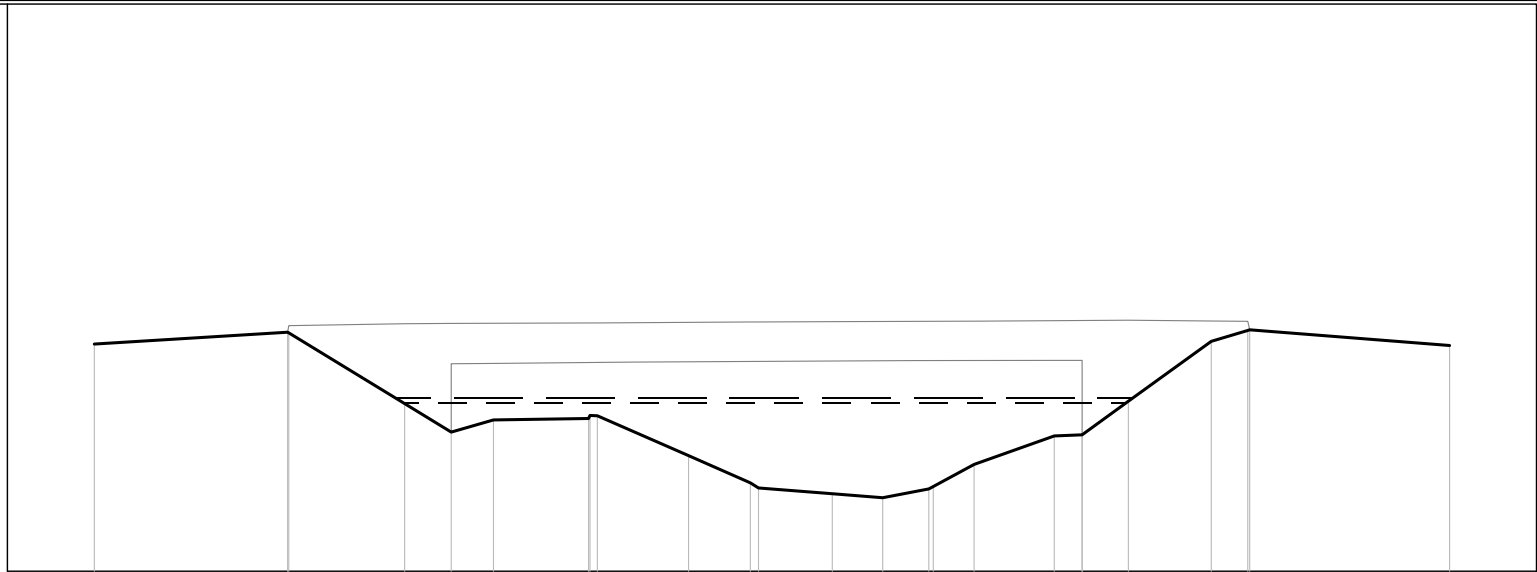
CANALE PRINCIPALE N.4  
SEZIONE N° 00162PC20

LEGENDA:

TR030 H = 2.05 m. s.l.m. 

TR200 H = 2.21 m. s.l.m. 

SCALA DISTANZE 1:250  
SCALA QUOTE 1:250



PUNTI	1	2	4	5	7	8	11	12	14	15	16	18	19	20	22	23	24	26
QUOTE [m s.l.m.]	4.01	4.40	2.04	1.10	1.50	1.55	0.32	-0.58	-0.94	-1.07	-0.78	0.03	0.97	1.01	2.12	4.10	4.46	3.96
DISTANZE PROGRESSIVE [m]	0.00	6.39	10.26	11.80	13.20	16.34	19.65	21.69	24.40	26.07	27.59	29.09	31.74	32.66	34.19	36.93	38.14	44.81
DISTANZE PARZIALI [m]		6.39	3.83	1.54	1.40	3.14	3.02	2.04	2.44	1.67	1.52	1.35	2.65	1.53	2.74	1.21	6.61	

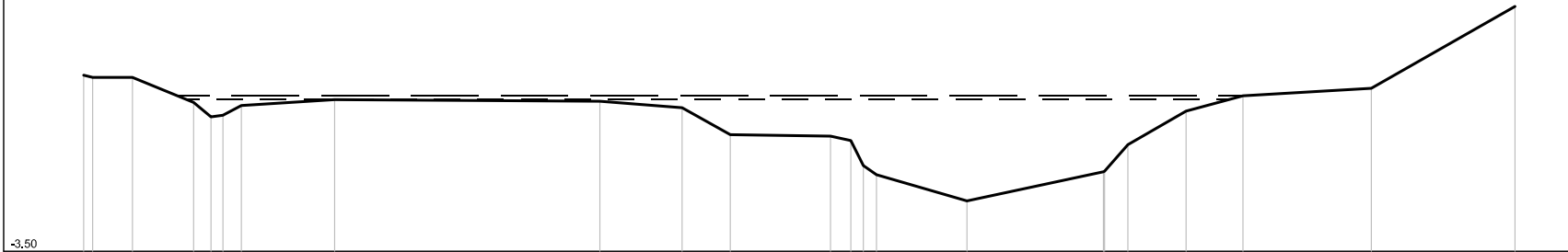
CANALE PRINCIPALE N.4  
SEZIONE N° 00156\_20

LEGENDA:

TR030 H=1,96 m. s.l.m. ---

TR200 H=2,11 m. s.l.m. ---

SCALA DISTANZE 1:250  
SCALA QUOTE 1:250



PUNTI	12	3	4	5	6	7	8	9	10	11	12	13	14	15	16	17	19	20	21	22	23
QUOTE [m s.l.m.]	2,83 2,75	2,75	1,95	1,33	1,39	1,74	1,95	1,89	1,66	0,69	0,64	0,48	-0,42	-0,75	-1,69	-0,64	0,33	1,54	2,09	2,36	5,30
DISTANZE PROGRESSIVE [m]	0,00 0,32	1,75	3,95	4,57	5,00	5,66	9,01	18,54	21,49	23,22	26,82	27,55	28,00	28,47	31,72	36,62	37,50	39,59	41,63	46,24	51,40
DISTANZE PARZIALI [m]	1,43	2,20				3,35	9,53	2,95	1,73	3,60				3,25	4,90	2,09	2,04	4,61	5,16	1,84	



CANALE PRINCIPALE N.4  
SEZIONE N° 00149\_20

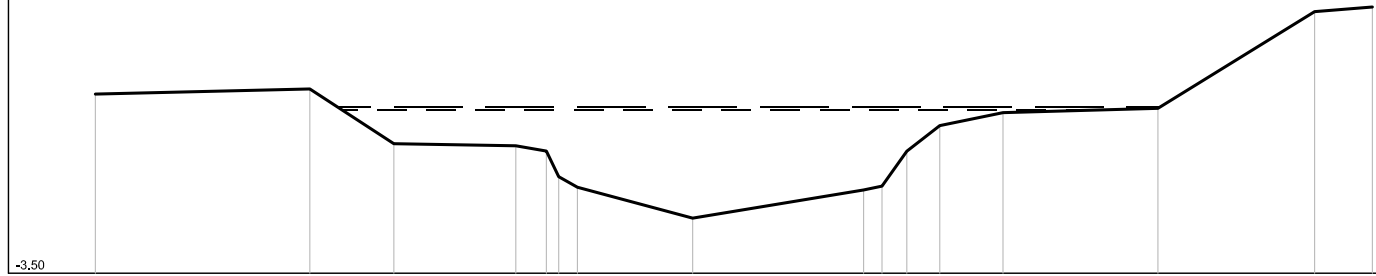
LEGENDA:

TR030 H=1,88 m. s.l.m.

TR200 H=2,01 m. s.l.m.

SCALA DISTANZE 1:250  
SCALA QUOTE 1:250

-3.50



PUNTI	2	3	4	5	6	7	8	9	10	11	12	13	14	15	16	17
QUOTE [m s.l.m.]	2.42	2.59	0.78	0.71	0.54	-0.31	-0.66	-1.68	-0.75	-0.62	0.53	1.38	1.81	1.95	5.15	5.30
DISTANZE PROGRESSIVE [m]	9.44	16.53	19.31	23.34	24.35	24.76	25.38	29.19	34.84	35.45	36.27	37.36	39.45	44.57	49.75	51.66
DISTANZE PARZIALI [m]		7.09	2.78	4.03				3.81	5.65			2.09	5.12		5.18	1.91

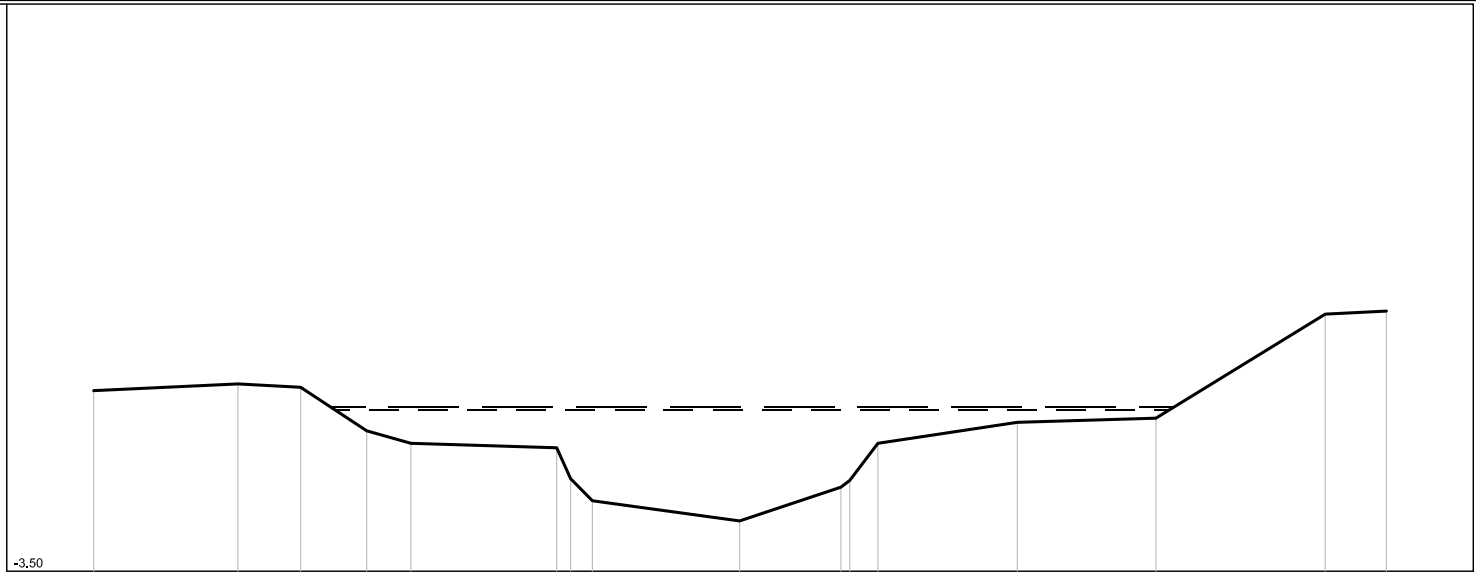
CANALE PRINCIPALE N.4  
SEZIONE N° 00144\_20

LEGENDA:

TR030 H = 1,83 m. s.l.m.

TR200 H = 1,94 m. s.l.m.

SCALA DISTANZE 1:250  
SCALA QUOTE 1:250



PUNTI	3	4	5	6	7	8	9	10	11	12	14	15	16	17	18
QUOTE [m s.l.m.]	2,47	2,69	2,58	1,14	0,73	0,58	-0,44	-1,17	-1,84	-0,72	0,73	1,42	1,56	5,00	5,10
DISTANZE PROGRESSIVE [m]	11,55	16,32	18,39	20,58	22,04	26,86	27,32	28,04	32,91	36,26	37,48	42,09	46,67	52,27	54,29
DISTANZE PARZIALI [m]		4,77	2,07	2,19	1,46	4,82			4,87	3,35		4,61	4,58	5,60	2,02

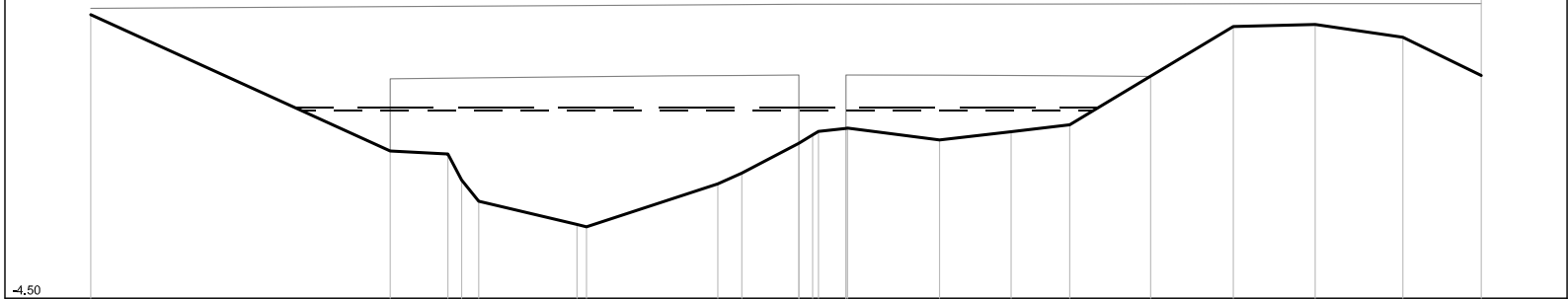
CANALE PRINCIPALE N.4  
SEZIONE N° 00154PB20

LEGENDA:

TR030 H=1.78 m. s.l.m.

TR200 H=1.88 m. s.l.m.

SCALA DISTANZE 1:250  
SCALA QUOTE 1:250



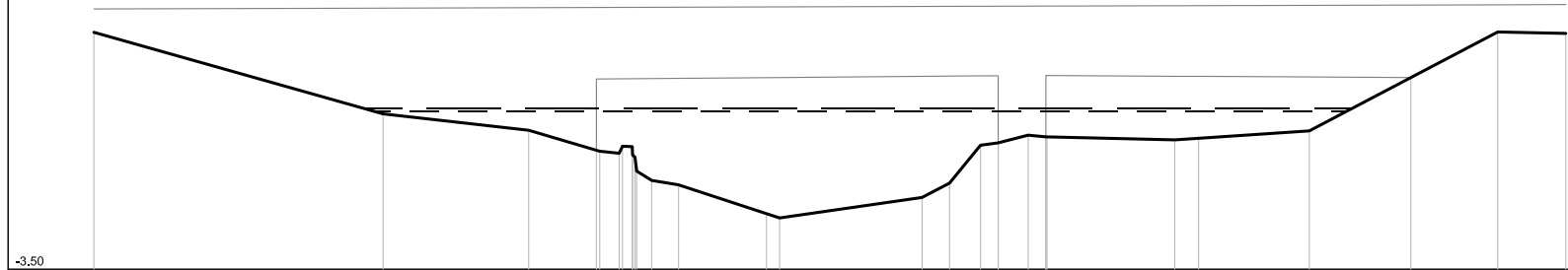
PUNTI	1	2	4	5	6	7	8	9	10	11	13	15	18	19	20	21	22	23	24	25
QUOTE [m s.l.m.]	5.00	0.43	0.93	0.54	-1.25		-2.09	-0.67	-0.31	0.69	0.97	1.19	0.80	1.08	1.31	2.94	4.60	4.67	4.24	2.96
DISTANZE PROGRESSIVE [m]	0.00	10.03	11.96	12.42	12.99		18.28	21.00	21.80	23.71	24.17	25.29	28.42	30.82	32.78	35.49	38.26	41.00	43.94	46.56
DISTANZE PARZIALI [m]		10.03	1.93			3.29		4.40		1.91			3.08	2.40	1.96	2.71	2.77	2.74	2.94	2.62

CANALE PRINCIPALE N.4  
SEZIONE N° 00154PC20

LEGENDA:

TR030 H=1.78 m. s.l.m. ---  
TR200 H=1.88 m. s.l.m. ———

SCALA DISTANZE 1:250  
SCALA QUOTE 1:250



PUNTI	1	2	3	4	7	9	13	14	15	16	17	18	19	20	22	23	26	27	28	29	30	31
QUOTE [m s.l.m.]	4.45	1.71	1.16	0.49	0.89	0.81	-0.52	-0.67	-1.64	-1.78	-1.09	-0.61	0.68	0.74	1.00	0.94	0.84	0.89	1.14	2.93	4.46	4.41
DISTANZE PROGRESSIVE [m]	0.00	9.69	14.57	16.84	17.60	18.04	18.69	19.59	22.54	22.96	27.75	28.67	29.71	30.30	31.31	31.90	36.22	37.02	40.73	44.13	47.04	49.32
DISTANZE PARZIALI [m]		9.69	4.88					2.95								4.28		3.71	3.40	2.91	2.28	2.80

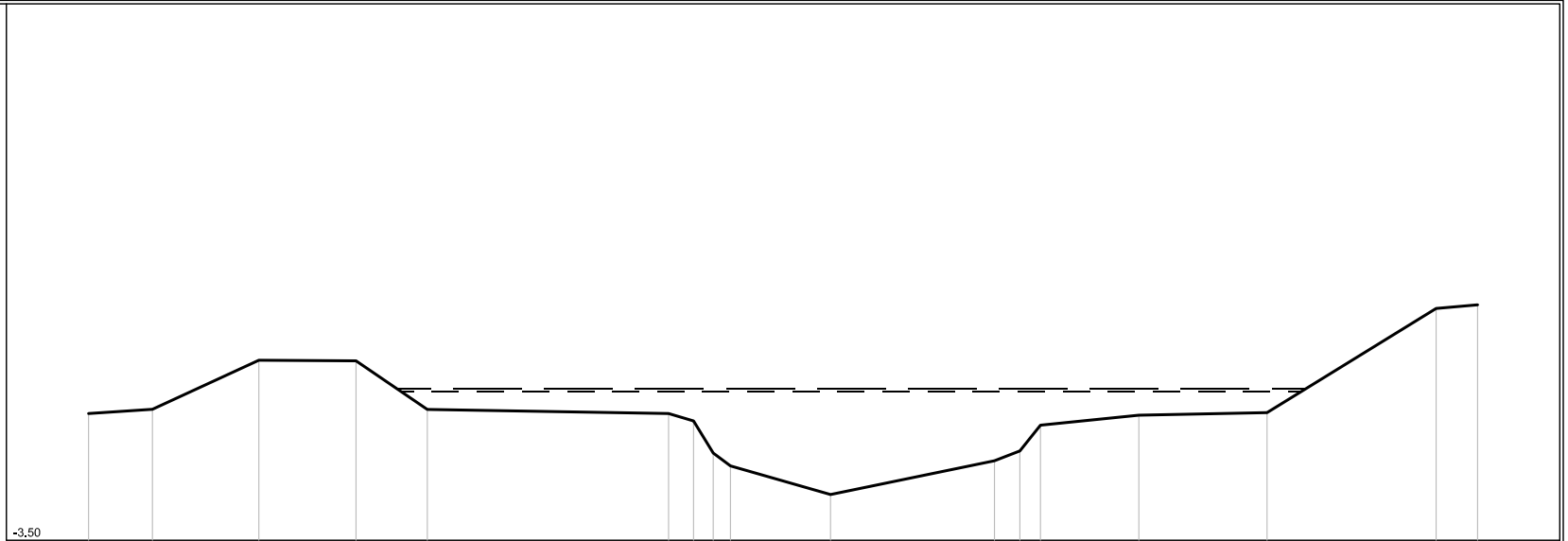
CANALE PRINCIPALE N.4  
SEZIONE N° 00140\_20

LEGENDA:

TR030 H=1.71 m. s.l.m. ---

TR200 H=1.80 m. s.l.m. ---

SCALA DISTANZE 1:250  
SCALA QUOTE 1:250



PUNTI	2	3	4	5	6	7	8	9	10	11	12	13	14	15	16	17	18
QUOTE [m s.l.m.]	0.83	1.08	2.79	2.77	1.07	0.83	0.67	-0.45	-0.90	-1.90	-0.72	-0.38	0.52	0.87	0.96	4.60	4.73
DISTANZE PROGRESSIVE [m]	9.68	11.91	15.63	19.03	21.52	28.96	30.83	31.52	32.12	35.62	41.35	42.24	42.96	46.40	50.88	56.79	58.24
DISTANZE PARZIALI [m]		3.72	3.40	2.49	8.44				3.50	5.73			3.44	4.48	5.91	1.45	

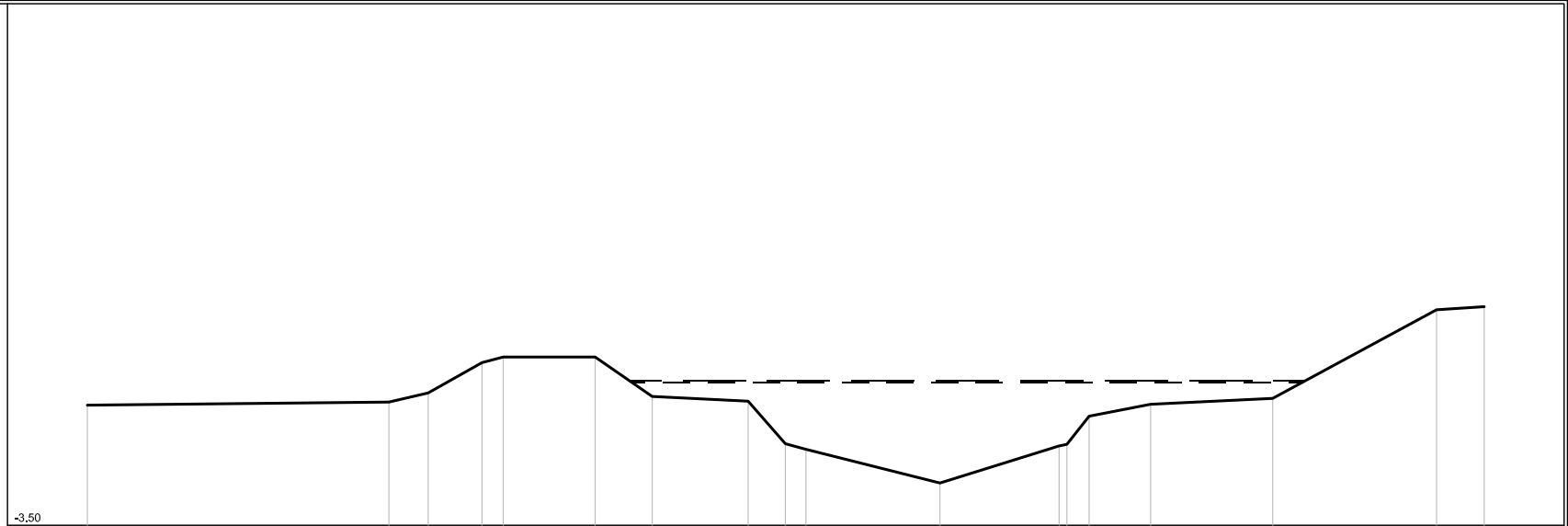
CANALE PRINCIPALE N.4  
SEZIONE N° 00120\_\_20

LEGENDA:

TR030 H = 1.63 m. s.l.m. — — — —

TR200 H = 1.69 m. s.l.m. — — — —

SCALA DISTANZE 1:250  
SCALA QUOTE 1:250



PUNTI	1	2	3	4	5	6	7	8	9	10	11	12	14	15	16	17	18
QUOTE [m s.l.m.]	0.82	0.93	1.26	2.35	2.55	2.55	1.13	0.96	-0.57	-0.77	-1.98	-0.65	0.42	0.65	1.06	4.25	4.36
DISTANZE PROGRESSIVE [m]	0.00	10.85	12.26	14.20	14.96	18.27	20.32	23.77	25.11	25.85	30.67	34.96	36.04	38.25	42.64	48.54	50.25
DISTANZE PARZIALI [m]		1.41	1.94		3.31	2.05	3.45	1.34		4.82	4.29		2.21	4.39	5.90	1.71	

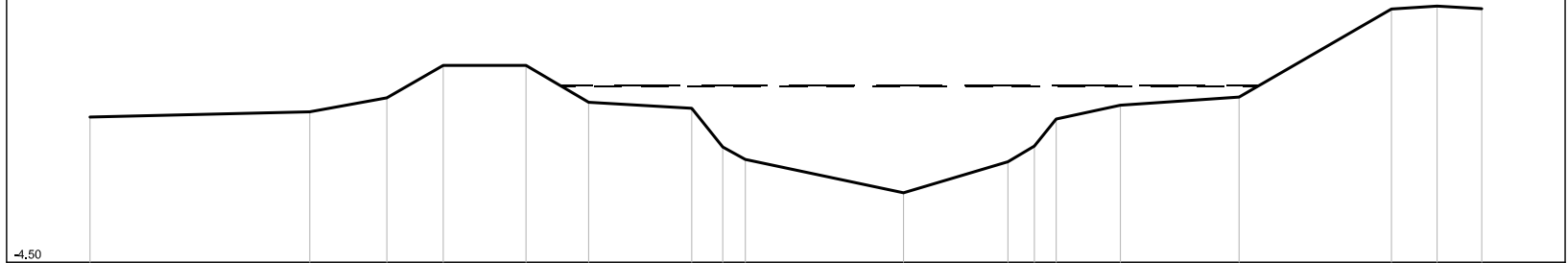
CANALE PRINCIPALE N.4  
SEZIONE N° 00100\_20

LEGENDA:

TR030 H=1,55 m. s.l.m.

TR200 H=1,60 m. s.l.m.

SCALA DISTANZE 1:250  
SCALA QUOTE 1:250



PUNTI	1	2	3	4	5	6	7	8	9	10	11	12	13	14	15	16	17	18
QUOTE [m s.l.m.]	0.50	0.68	1.16	2.28	2.28	1.01	0.80	-0.53	-0.96	-2.11	-1.04	-0.50	0.43	0.91	1.19	4.22	4.32	4.23
DISTANZE PROGRESSIVE [m]	0.00	7.57	10.23	12.17	15.02	17.18	20.73	21.80	22.58	28.03	31.63	32.54	33.29	35.50	39.59	44.84	46.41	47.95
DISTANZE PARZIALI [m]		7.57	2.66	1.94	2.85	2.16	3.55			5.45	3.60		2.21	4.09	5.25	1.57	1.54	

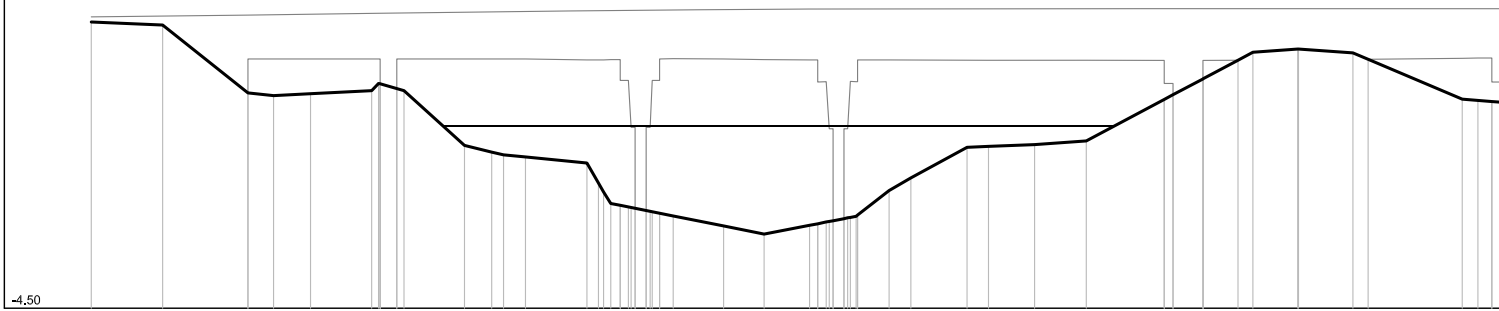
CANALE PRINCIPALE N.4  
SEZIONE N° 00088PB20

LEGENDA:

TR030 H=1.51 m. s.l.m.

TR200 H=1.53 m. s.l.m.

SCALA DISTANZE 1:250  
SCALA QUOTE 1:250



PUNTI	1	2	3	5	6	7	12	15	16	17	18	19	20	22	26	29	33	35	36	37	38	41	45	49	52	53	54	55	56	57	58	62	65	66	67	69	70	71	72	73	
QUOTE [m s.l.m.]	4.96	4.86	2.62	2.53	2.59	2.69	2.76	0.88	0.66	0.57	0.50	0.30	0.06	-1.00	-1.10	-1.17	-1.26	-1.36	-1.45	-1.78	-2.05	-1.76	-1.65	-1.54	-1.46	-0.61	-0.19	0.82	0.85	0.91	1.03	2.40	3.08	3.70	3.66	4.07	3.94	3.73	2.41	2.37	2.33
DISTANZE PROGRESSIVE [m]	0.00	2.36	5.18	6.03	7.25	9.27	10.10	12.34	13.24	13.63	14.36	16.39	17.16	17.38	17.85	18.35	18.75	19.24	20.91	22.25	23.75	24.30	24.89	25.29	26.38	27.10	28.96	29.67	31.19	32.90	35.48	36.76	37.92	38.41	39.89	41.72	42.22	45.33	45.85	46.31	
DISTANZE PARZIALI [m]		2.36	2.82	1.22	2.02		2.00				2.03								1.67	1.34	1.50					1.86	1.52	1.71	2.58				1.48	1.80		3.11					



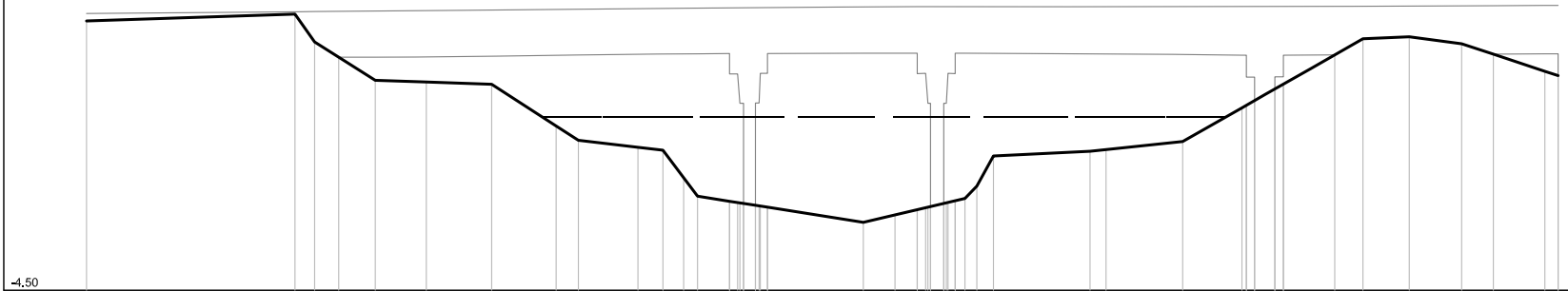
CANALE PRINCIPALE N.4  
SEZIONE N° 00088PC20

LEGENDA:

TR030 H=1.51 m. s.l.m. ---

TR200 H=1.54 m. s.l.m. ---

SCALA DISTANZE 1:250  
SCALA QUOTE 1:250



PUNTI	1	2	3	4	5	6	7	8	9	10	11	12	13	14	17	20	24	26	27	28	31	34	38	40	42	43	44	45	46	49	51	55	56	57	58	59	60	61	
QUOTE [m s.l.m.]	4.86	5.10	4.13	3.60	2.80	2.74	2.66	1.21	0.71	0.47	0.37	-0.59	-1.23	-1.41	-1.46	-1.55	-1.61	-2.14	-1.88	-1.70	-1.6	-1.48	-1.39	-1.31	-0.66	0.17	0.33	0.39	0.67	1.84	2.10	2.49	3.68	4.24	4.31	4.07	3.71	3.11	2.96
DISTANZE PROGRESSIVE [m]	0.00	7.24	7.92	8.76	10.03	11.80	14.07	16.31	17.08	19.15	20.02	20.74	21.22	22.33	22.60	23.23	23.65	26.98	28.08	28.85	29.25	29.77	30.17	30.51	30.92	31.50	34.85	35.41	38.07	40.13	40.57	41.27	43.35	44.33	45.94	47.76	48.86	50.65	51.11
DISTANZE PARZIALI [m]		7.24		1.27	1.77	2.27	2.24		2.07									3.33								3.35		2.66	2.06			1.78		1.61	1.82		1.79		

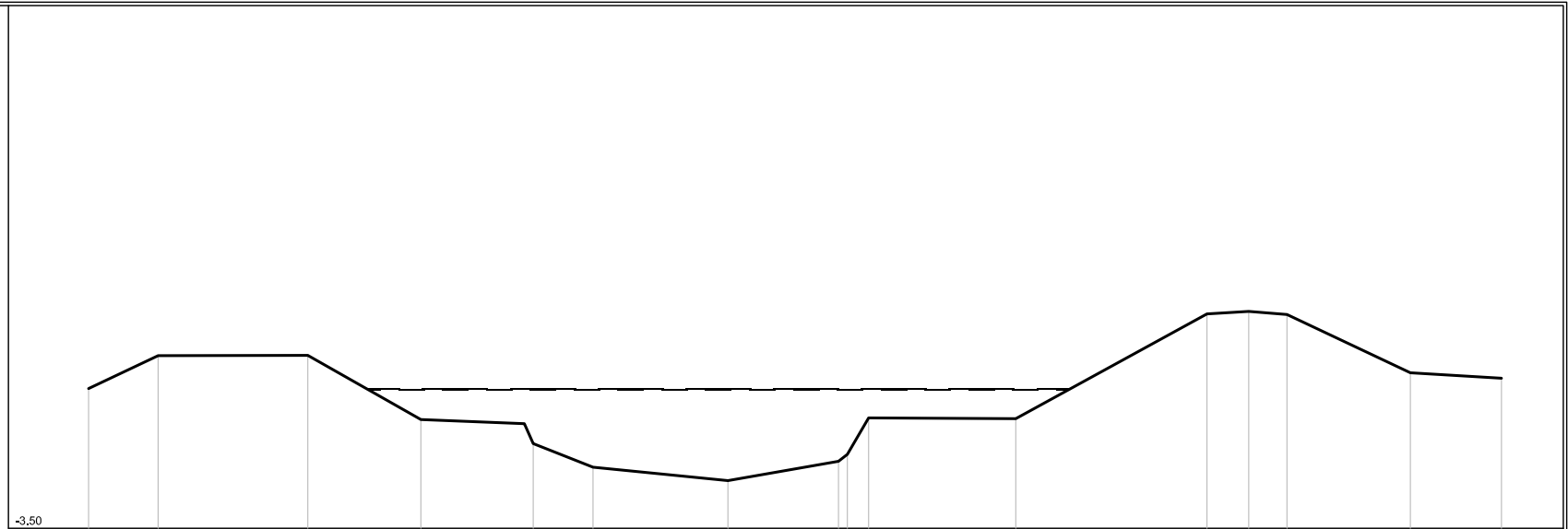
CANALE PRINCIPALE N.4  
SEZIONE N° 00080\_20

LEGENDA:

TR030 H = 1.48 m. s.l.m.

TR200 H = 1.49 m. s.l.m.

SCALA DISTANZE 1:250  
SCALA QUOTE 1:250



PUNTI	20	2	3	4	6	7	8	9	10	11	12	13	14	15	16	17
QUOTE [m s.l.m.]	1.51	2.69	2.70	0.40	-0.46	-1.31	-1.79	-1.10	-0.88	0.46	0.43	4.19	4.28	4.17	2.08	1.88
DISTANZE PROGRESSIVE [m]	0.00	2.49	7.86	11.91	15.94	18.08	22.92	26.88	27.20	27.96	33.24	40.09	41.59	42.96	47.38	50.65
DISTANZE PARZIALI [m]		2.49	5.37	4.05	3.71	2.14	4.84				5.28	6.85	1.50	1.37	4.42	3.27

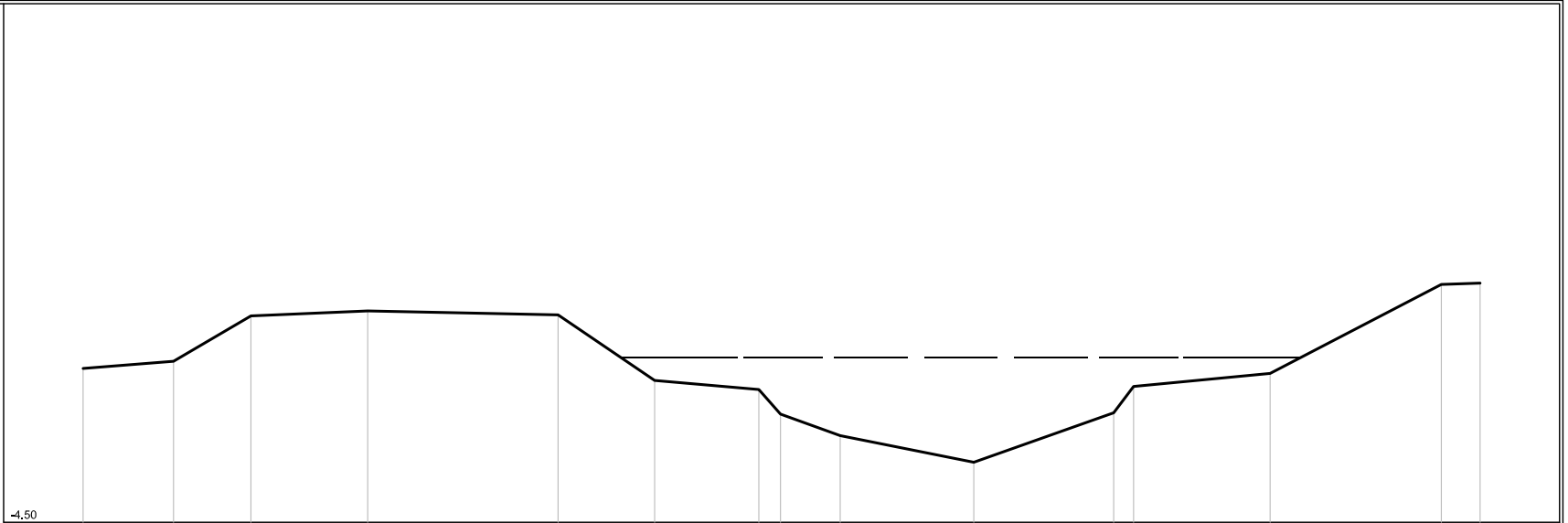
CANALE PRINCIPALE N.4  
SEZIONE N° 00060\_\_20

LEGENDA:

TR030 H=1.45 m. s.l.m. ---

TR200 H=1.45 m. s.l.m. ---

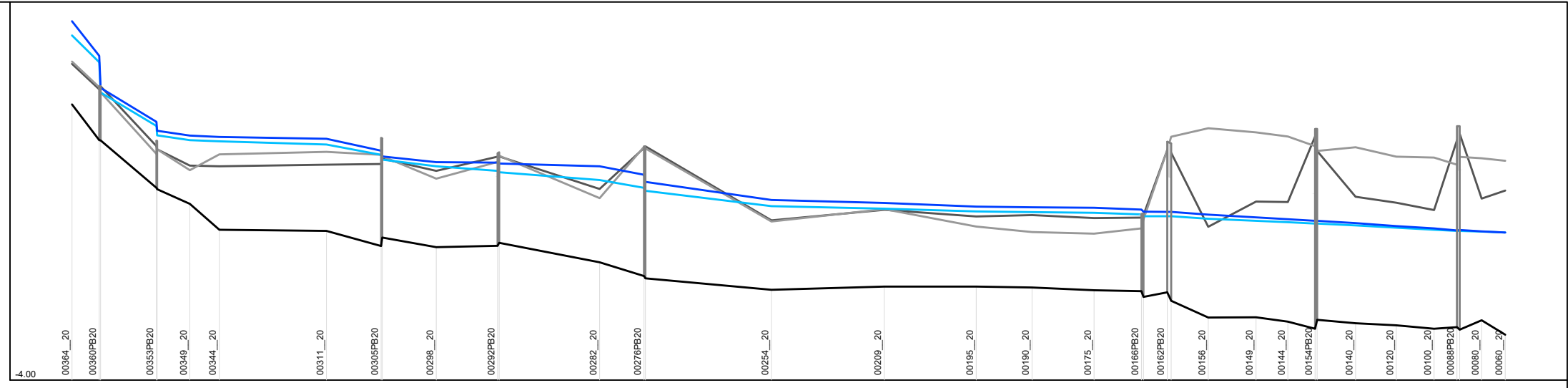
SCALA DISTANZE 1:250  
SCALA QUOTE 1:250



PUNTI	2	3	4	5	6	7	8	9	10	11	12	13	14	15	16
QUOTE [m s.l.m.]	1.06	1.32	2.96	3.14	3.00	0.63	0.30	-0.59	-1.37	-2.33	-0.54	0.41	0.88	4.10	4.15
DISTANZE PROGRESSIVE [m]	10.64	13.91	16.71	20.93	27.82	31.31	35.06	35.86	38.02	42.85	47.91	48.63	53.57	59.76	61.16
DISTANZE PARZIALI [m]		3.27	2.80	4.22	6.89	3.49	3.77		2.16	4.83	5.06		4.94	6.19	1.40

CANALE PRINCIPALE N. 4

SCALA DISTANZE 1:25000  
SCALA QUOTE 1:200



SEZIONI

LIVELLI IDROMETRICI TR200 [m s.l.m.]	9.26	7.96	5.54	5.03	4.96	4.91	4.47	4.05	4.03	3.90	3.58	2.65	2.54	2.41	2.38	2.36	2.30	2.21	2.11	2.01	1.94	1.88	1.80	1.69	1.60	1.53	1.49	1.45
LIVELLI IDROMETRICI TR030 [m s.l.m.]	8.73	7.74	5.39	4.86	4.82	4.70	4.32	3.90	3.73	3.39	3.10	2.42	2.33	2.23	2.20	2.18	2.12	2.05	1.96	1.88	1.83	1.78	1.71	1.63	1.55	1.51	1.48	1.45
QUOTE FONDO ALVEO [m s.l.m.]	6.18	4.86	3.10	2.51	1.55	1.51	0.95	0.91	0.96	0.35	-0.16	-0.67	-0.55	-0.55	-0.58	-0.68	-0.72	-0.76	-1.69	-1.68	-1.84	-2.11	-1.90	-1.98	-2.11	-2.05	-1.79	-2.33
QUOTE ARGINE SX [m s.l.m.]	7.68	6.74	4.66	3.92	3.90	3.96	3.96	3.73	4.25	3.06	3.58	1.90	2.29	2.04	2.09	1.98	2.02	4.49	1.66	2.59	2.58	5.00	2.77	2.55	2.28	4.85	2.70	3.00
QUOTE ARGINE DX [m s.l.m.]	7.77	6.13	4.37	3.75	4.34	4.43	4.32	3.44	4.06	2.72	4.26	1.86	2.31	1.67	1.47	1.41	1.61	4.50	5.30	5.15	5.00	4.63	4.60	4.25	4.22	3.96	4.19	4.10
DISTANZE PROGRESSIVE [m]	6887.96	6762.04	6497.93	6342.83	6207.09	5710.90	5458.22	5203.39	4919.19	4447.67	4242.42	3652.69	3130.94	2705.23	2447.25	2160.63	1941.15	1822.25	1632.08	1411.61	1263.54	1137.61	950.54	761.86	587.16	482.05	367.75	258.80
DISTANZE PARZIALI [m]	125.92	257.79	151.20	135.74	496.19	252.68	249.28	284.20	464.18	205.25	583.23	521.75	425.71	257.98	286.62	219.48	171.20	220.47	148.07	125.93	177.70	188.68	174.70					

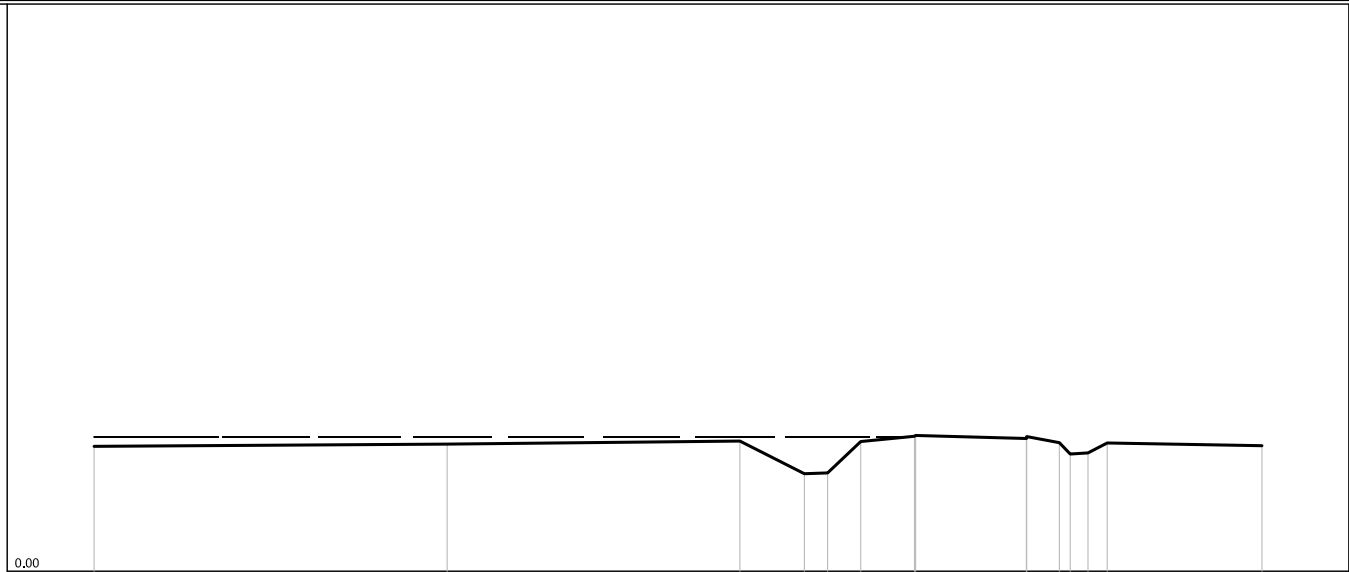
**CANALE PRINCIPALE N.5**

CANALE PRINCIPALE N.5  
 SEZIONE N° 00261\_\_14

LEGENDA:

TR030 H = 3.54 m. s.l.m. ---  
 TR200 H = 3.56 m. s.l.m. ---

SCALA DISTANZE 1:200  
 SCALA QUOTE 1:200



PUNTI	1	2	3	4	5	6	7	9	11	12	13	14	15
QUOTE [m s.l.m.]	3.30	3.36	3.44	2.58	2.60	3.43	3.57	3.51	3.40	3.10	3.13	3.39	3.32
DISTANZE PROGRESSIVE [m]	0.00	9.34	17.08	18.79	19.40	20.28	21.70	24.86	25.53	25.82	26.23	26.80	30.89
DISTANZE PARZIALI [m]		9.34	7.74	1.71		1.42	2.93						4.09

CANALE PRINCIPALE N.5  
SEZIONE N° 00253\_\_14

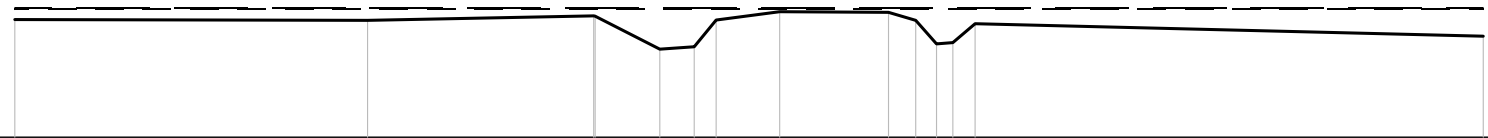
LEGENDA:

TR030 H=3,38 m. s.l.m. — — —

TR200 H=3,43 m. s.l.m. — — —

SCALA DISTANZE 1:200  
SCALA QUOTE 1:200

0,00



PUNTI	1	2	3	5	6	7	8	9	10	11	12	13	14
QUOTE [m s.l.m.]	3,11	3,09	3,21	2,33	2,39	3,10	3,32	3,30	3,09	2,47	2,50	3,00	2,67
DISTANZE PROGRESSIVE [m]	0,00	9,33	15,31	17,06	17,97	18,55	20,23	23,11	23,83	24,38	24,81	25,40	38,84
DISTANZE PARZIALI [m]		9,33	5,98	1,71			1,68	2,88					13,44

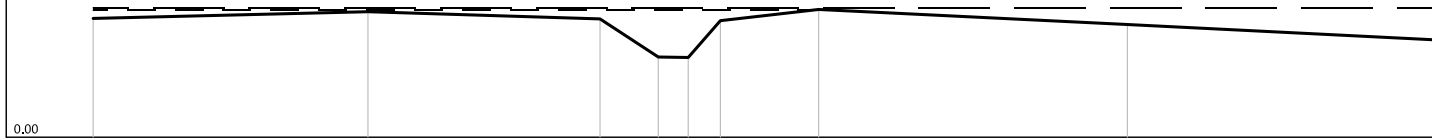
CANALE PRINCIPALE N.5  
 SEZIONE N° 00248\_\_14

LEGENDA:

TR030 H=3,36 m. s.l.m. — — —

TR200 H=3,42 m. s.l.m. — — —

SCALA DISTANZE 1:200  
 SCALA QUOTE 1:200



PUNTI	1	2	3	4	5	6	7	8	9
QUOTE [m s.l.m.]	3.14	3.32	3.13	2.12	2.11	3.08	3.38	2.98	2.58
DISTANZE PROGRESSIVE [m]	0.00	7.27	13.41	14.95	15.74	16.59	19.19	27.36	35.43
DISTANZE PARZIALI [m]		7.27	6.14	1.54		2.60	8.17	8.07	

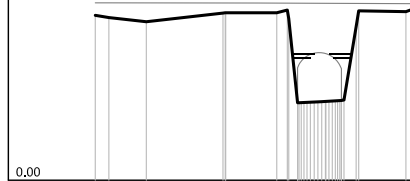


CANALE PRINCIPALE N.5  
SEZIONE N° 00242PB14

LEGENDA:

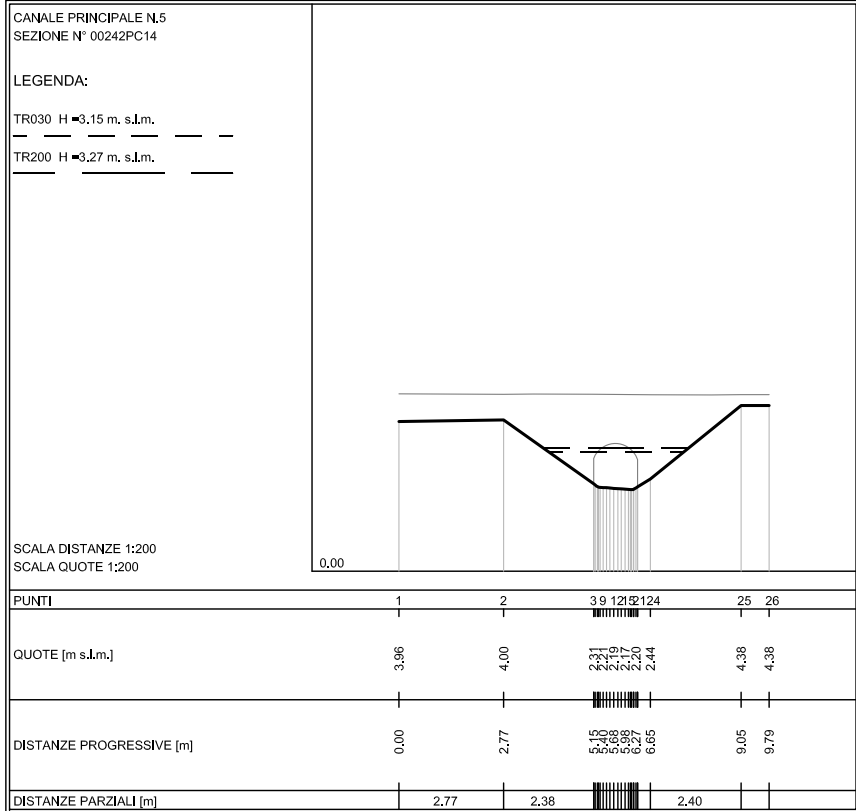
TR030 H=3,23 m. s.l.m.

TR200 H=3,33 m. s.l.m.



SCALA DISTANZE 1:200  
SCALA QUOTE 1:200

PUNTI	1	2	3	4	7	8	10	11	12	13	14	15	16	17	18	19	20	21	22	23	24	25	26	27	28	29	30	32	33																																																																																																																																																																																																																																																																																																																																																																																																																																																																																																																																																																																																																																																																																																																																																																																																																																																																																																																																																																																																																																																																																							
QUOTE [m s.l.m.]		4,36	4,30	4,19	4,42	4,43	4,50	4,56	4,62	4,68	4,74	4,80	4,86	4,92	4,98	5,04	5,10	5,16	5,22	5,28	5,34	5,40	5,46	5,52	5,58	5,64	5,70	5,76	5,82	5,88	5,94	6,00	6,06	6,12	6,18	6,24	6,30	6,36	6,42	6,48	6,54	6,60	6,66	6,72	6,78	6,84	6,90	6,96	7,02	7,08	7,14	7,20	7,26	7,32	7,38	7,44	7,50	7,56	7,62	7,68	7,74	7,80	7,86	7,92	7,98	8,04	8,10	8,16	8,22	8,28	8,34	8,40	8,46	8,52	8,58	8,64	8,70	8,76	8,82	8,88	8,94	9,00	9,06	9,12	9,18	9,24	9,30	9,36	9,42	9,48	9,54	9,60	9,66	9,72	9,78	9,84	9,90	9,96	10,02	10,08	10,14	10,20	10,26	10,32	10,38	10,44	10,50	10,56	10,62	10,68	10,74	10,80	10,86	10,92	10,98	11,04	11,10	11,16	11,22	11,28	11,34	11,40	11,46	11,52	11,58	11,64	11,70	11,76	11,82	11,88	11,94	12,00	12,06	12,12	12,18	12,24	12,30	12,36	12,42	12,48	12,54	12,60	12,66	12,72	12,78	12,84	12,90	12,96	13,02	13,08	13,14	13,20	13,26	13,32	13,38	13,44	13,50	13,56	13,62	13,68	13,74	13,80	13,86	13,92	13,98	14,04	14,10	14,16	14,22	14,28	14,34	14,40	14,46	14,52	14,58	14,64	14,70	14,76	14,82	14,88	14,94	15,00	15,06	15,12	15,18	15,24	15,30	15,36	15,42	15,48	15,54	15,60	15,66	15,72	15,78	15,84	15,90	15,96	16,02	16,08	16,14	16,20	16,26	16,32	16,38	16,44	16,50	16,56	16,62	16,68	16,74	16,80	16,86	16,92	16,98	17,04	17,10	17,16	17,22	17,28	17,34	17,40	17,46	17,52	17,58	17,64	17,70	17,76	17,82	17,88	17,94	18,00	18,06	18,12	18,18	18,24	18,30	18,36	18,42	18,48	18,54	18,60	18,66	18,72	18,78	18,84	18,90	18,96	19,02	19,08	19,14	19,20	19,26	19,32	19,38	19,44	19,50	19,56	19,62	19,68	19,74	19,80	19,86	19,92	19,98	20,04	20,10	20,16	20,22	20,28	20,34	20,40	20,46	20,52	20,58	20,64	20,70	20,76	20,82	20,88	20,94	21,00	21,06	21,12	21,18	21,24	21,30	21,36	21,42	21,48	21,54	21,60	21,66	21,72	21,78	21,84	21,90	21,96	22,02	22,08	22,14	22,20	22,26	22,32	22,38	22,44	22,50	22,56	22,62	22,68	22,74	22,80	22,86	22,92	22,98	23,04	23,10	23,16	23,22	23,28	23,34	23,40	23,46	23,52	23,58	23,64	23,70	23,76	23,82	23,88	23,94	24,00	24,06	24,12	24,18	24,24	24,30	24,36	24,42	24,48	24,54	24,60	24,66	24,72	24,78	24,84	24,90	24,96	25,02	25,08	25,14	25,20	25,26	25,32	25,38	25,44	25,50	25,56	25,62	25,68	25,74	25,80	25,86	25,92	25,98	26,04	26,10	26,16	26,22	26,28	26,34	26,40	26,46	26,52	26,58	26,64	26,70	26,76	26,82	26,88	26,94	27,00	27,06	27,12	27,18	27,24	27,30	27,36	27,42	27,48	27,54	27,60	27,66	27,72	27,78	27,84	27,90	27,96	28,02	28,08	28,14	28,20	28,26	28,32	28,38	28,44	28,50	28,56	28,62	28,68	28,74	28,80	28,86	28,92	28,98	29,04	29,10	29,16	29,22	29,28	29,34	29,40	29,46	29,52	29,58	29,64	29,70	29,76	29,82	29,88	29,94	30,00	30,06	30,12	30,18	30,24	30,30	30,36	30,42	30,48	30,54	30,60	30,66	30,72	30,78	30,84	30,90	30,96	31,02	31,08	31,14	31,20	31,26	31,32	31,38	31,44	31,50	31,56	31,62	31,68	31,74	31,80	31,86	31,92	31,98	32,04	32,10	32,16	32,22	32,28	32,34	32,40	32,46	32,52	32,58	32,64	32,70	32,76	32,82	32,88	32,94	33,00	33,06	33,12	33,18	33,24	33,30	33,36	33,42	33,48	33,54	33,60	33,66	33,72	33,78	33,84	33,90	33,96	34,02	34,08	34,14	34,20	34,26	34,32	34,38	34,44	34,50	34,56	34,62	34,68	34,74	34,80	34,86	34,92	34,98	35,04	35,10	35,16	35,22	35,28	35,34	35,40	35,46	35,52	35,58	35,64	35,70	35,76	35,82	35,88	35,94	36,00	36,06	36,12	36,18	36,24	36,30	36,36	36,42	36,48	36,54	36,60	36,66	36,72	36,78	36,84	36,90	36,96	37,02	37,08	37,14	37,20	37,26	37,32	37,38	37,44	37,50	37,56	37,62	37,68	37,74	37,80	37,86	37,92	37,98	38,04	38,10	38,16	38,22	38,28	38,34	38,40	38,46	38,52	38,58	38,64	38,70	38,76	38,82	38,88	38,94	39,00	39,06	39,12	39,18	39,24	39,30	39,36	39,42	39,48	39,54	39,60	39,66	39,72	39,78	39,84	39,90	39,96	40,02	40,08	40,14	40,20	40,26	40,32	40,38	40,44	40,50	40,56	40,62	40,68	40,74	40,80	40,86	40,92	40,98	41,04	41,10	41,16	41,22	41,28	41,34	41,40	41,46	41,52	41,58	41,64	41,70	41,76	41,82	41,88	41,94	42,00	42,06	42,12	42,18	42,24	42,30	42,36	42,42	42,48	42,54	42,60	42,66	42,72	42,78	42,84	42,90	42,96	43,02	43,08	43,14	43,20	43,26	43,32	43,38	43,44	43,50	43,56	43,62	43,68	43,74	43,80	43,86	43,92	43,98	44,04	44,10	44,16	44,22	44,28	44,34	44,40	44,46	44,52	44,58	44,64	44,70	44,76	44,82	44,88	44,94	45,00	45,06	45,12	45,18	45,24	45,30	45,36	45,42	45,48	45,54	45,60	45,66	45,72	45,78	45,84	45,90	45,96	46,02	46,08	46,14	46,20	46,26	46,32	46,38	46,44	46,50	46,56	46,62	46,68	46,74	46,80	46,86	46,92	46,98	47,04	47,10	47,16	47,22	47,28	47,34	47,40	47,46	47,52	47,58	47,64	47,70	47,76	47,82	47,88	47,94	48,00	48,06	48,12	48,18	48,24	48,30	48,36	48,42	48,48	48,54	48,60	48,66	48,72	48,78	48,84	48,90	48,96	49,02	49,08	49,14	49,20	49,26	49,32	49,38	49,44	49,50	49,56	49,62	49,68	49,74	49,80	49,86	49,92	50,00	50,06	50,12	50,18	50,24	50,30	50,36	50,42	50,48	50,54	50,60	50,66	50,72	50,78	50,84	50,90	50,96	51,02	51,08	51,14	51,20	51,26	51,32	51,38	51,44	51,50	51,56	51,62	51,68	51,74	51,80	51,86	51,92	51,98	52,04	52,10	52,16	52,22	52,28	52,34	52,40	52,46	52,52	52,58	52,64	52,70	52,76	52,82	52,88	52,94	53,00	53,06	53,12	53,18	53,24	53,30	53,36	53,42	53,48	53,54	53,60	53,66	53,72	53,78	53,84	53,90	53,96	54,02	54,08	54,14	54,20	54,26	54,32	54,38	54,44	54,50	54,56	54,62	54,68	54,74	54,80	54,86	54,92	54,98	55,04	55,10	55,16	55,22	55,28	55,34	55,40	55,46	55,52	55,58	55,64	55,70	55,76	55,82	55,88	55,94	56,00	56,06	56,12	56,18	56,24	56,30	56,36	56,42	56,48	56,54	56,60	56,66	56,72	56,78	56,84	56,90	56,96	57,02	57,08	57,14	57,20	57,26	57,32	57,38	57,44	57,50	57,56	57,62	57,68	57,74	57,80	57,86	57,92	57,98	58,04	58,10	58,16	58,22	58,28	58,34	58,40	58,46	58,52	58,58	58,64	58,70	58,76	58,82	58,88	58,94	59,00	59,06	59,12	59,18	59,24	59,30	59,36	59,42	59,48	59,54	59,60	59,66	59,72	59,78	59,84	59,90	59,96	60,02	60,08	60,14	60,20	60,26	60,32	60,38	60,44	60,50	60,56	60,62	60,68	60,74	60,80	60,86	60,92	60,98	61,04	61,10	61,16	61,22	61,28	61,34	61,40	61,46	61,52	61,58	61,64	61,70	61,76	61,82	61,88	61,94	62,00	62,06	62,12	62,18	62,24	62,30	62,36	62,42	62,48	62,54	62,60	62,66	62,72	62,78	62,84	62,90	62,96	63,02	63,08	63,14	63,20	63,26	63,32	63,38	63,44	63,50	63,56	63,62	63,68	63,74	63,80	63,86	63,92	63,98	64,04	64,10	64,16	64,22	64,28	64,34	64,40	64,46	64,52	64,58	64,64	64,70	64,76	64,82	64,88	64,94	65,00	65,06	65,12	65,18	65,24	65,30	65,36	65,42	65,48	65,54	65,60	65,66	65,72	65,78	65,84	65,90	65,96	66,02	66,08	66,14	66,20	66,26	66,32	66,38	66,44	66,50	66,56	66,62	66,68	66,74	66,80	66,86	66,92	66,98	67,04	67,10	67,16	67,22	67,28	67,34	67,40	67,46	67,52	67,58	67,64	67,70	67,76	67,82	67,88	67,94	68,00	68,06	68,12	68,18	68,24	68,30	68,36	68,42	68,48	68,54	68,60	68,66</



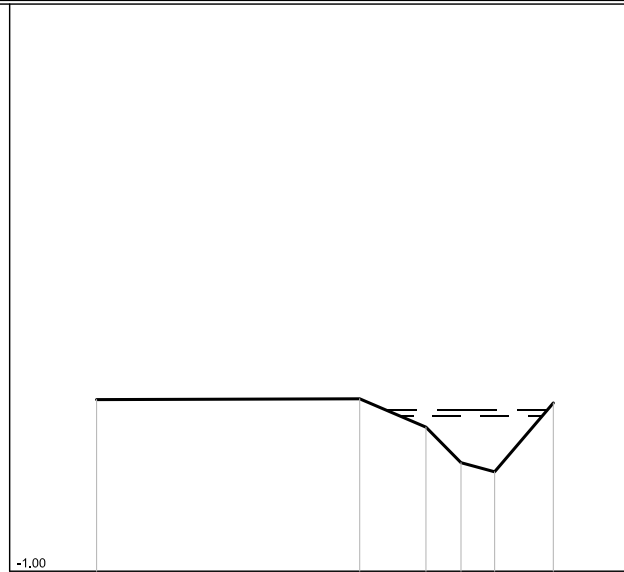
CANALE PRINCIPALE N.5  
SEZIONE N° 00237\_\_14

LEGENDA:

TR030 H = 3.11 m. s.l.m.

TR200 H = 3.25 m. s.l.m.

SCALA DISTANZE 1:200  
SCALA QUOTE 1:200



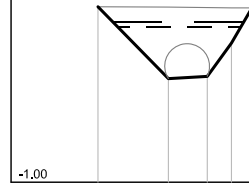
PUNTI	1	2	3	4	5	6
QUOTE [m s.l.m.]	3.54	3.56	2.81	1.87	1.63	3.45
DISTANZE PROGRESSIVE [m]	0.00	6.96	8.71	9.64	10.53	12.08
DISTANZE PARZIALI [m]		6.96	1.75		1.55	

CANALE PRINCIPALE N.5  
 SEZIONE N° 00236PB14

LEGENDA:

TR030 H=3,11 m. s.l.m.

TR200 H=3,24 m. s.l.m.



SCALA DISTANZE 1:200  
 SCALA QUOTE 1:200

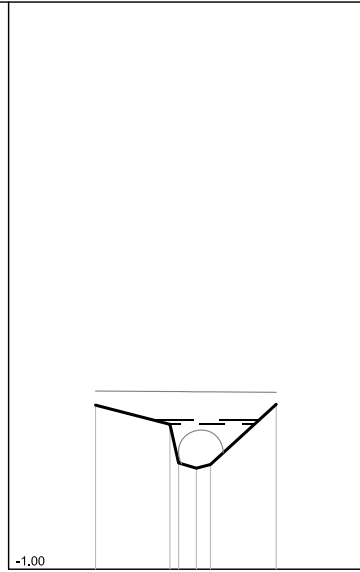
PUNTI	1	2	3	4	5
QUOTE [m s.l.m.]	3.64	1.74	1.80	2.68	3.61
DISTANZE PROGRESSIVE [m]	0.00	1.86	2.89	3.53	4.07
DISTANZE PARZIALI [m]		1.86	1.03		

CANALE PRINCIPALE N.5  
 SEZIONE N° 00236PC14

LEGENDA:

TR030 H = 2,84 m. s.l.m. — — — —

TR200 H = 2,94 m. s.l.m. — — — —

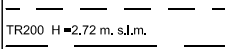


SCALA DISTANZE 1:200  
 SCALA QUOTE 1:200

PUNTI	1	2	4	5	6
QUOTE [m s.l.m.]	3.34	2.83	1.67	1.77	3.36
DISTANZE PROGRESSIVE [m]	0.00	1.97	2.67	3.04	4.78
DISTANZE PARZIALI [m]		1.97		1.74	

CANALE PRINCIPALE N.5  
SEZIONE N° 00225\_\_14

LEGENDA:

TR030 H=2.63 m. s.l.m.  
  
 TR200 H=2.72 m. s.l.m.

SCALA DISTANZE 1:200  
SCALA QUOTE 1:200

-1.00



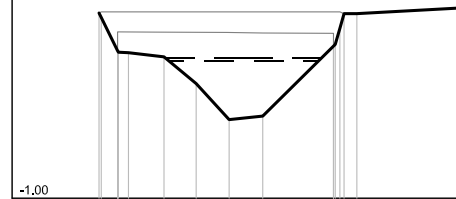
PUNTI	1	2	3	4	5	6	7	8
QUOTE [m s.l.m.]	3.13	3.11	2.94	1.16	1.18	2.04	3.19	3.24
DISTANZE PROGRESSIVE [m]	0.00	5.37	11.15	13.26	13.92	14.48	16.09	19.38
DISTANZE PARZIALI [m]		5.37	5.78	2.11		1.61	3.29	

CANALE PRINCIPALE N.5  
 SEZIONE N° 00222PB14

LEGENDA:

TR030 H =2.62 m. s.l.m. ---

TR200 H =2.71 m. s.l.m. ---



SCALA DISTANZE 1:200  
 SCALA QUOTE 1:200

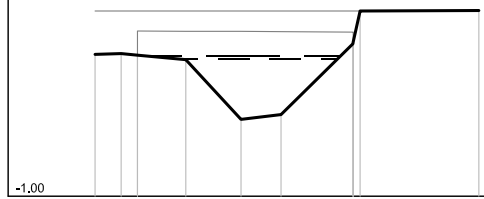
PUNTI	1	3	6	7	8	9	10	11	15	16	17
QUOTE [m s.l.m.]	3.90	2.90	2.65	2.74	2.03	1.08	1.17	3.02	3.88	3.88	4.04
DISTANZE PROGRESSIVE [m]	0.00	0.98	0.98	1.72	2.57	3.44	4.33	6.20	6.78	6.62	9.68
DISTANZE PARZIALI [m]							1.87			2.86	

CANALE PRINCIPALE N.5  
 SEZIONE N° 00222PC14

LEGENDA:

TR030 H = 2.62 m, s.l.m.

TR200 H = 2.71 m, s.l.m.



SCALA DISTANZE 1:200  
 SCALA QUOTE 1:200

PUNTI	1	2	3	5	6	7	8	12	
QUOTE [m s.l.m.]		2.75	2.77	2.73	2.61	1.03	1.16	3.03	3.91
DISTANZE PROGRESSIVE [m]	0.00	0.69	1.12	2.40	3.86	4.92	6.82	10.15	
DISTANZE PARZIALI [m]			1.28	1.46	1.06	1.90	3.14		



CANALE PRINCIPALE N.5  
 SEZIONE N° 00220\_\_14

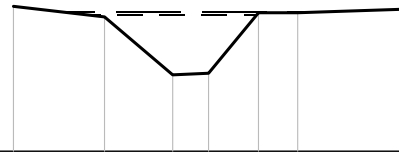
LEGENDA:

TR030 H =2.60 m. s.l.m.

TR200 H =2.68 m. s.l.m.

SCALA DISTANZE 1:200  
 SCALA QUOTE 1:200

-1.00



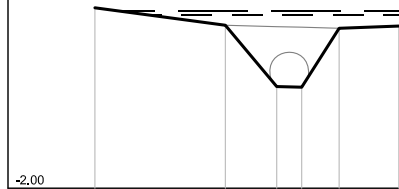
PUNTI	1	2	3	4	5	6	7
QUOTE [m s.l.m.]	2.63	2.65	1.02	1.06	2.66	2.66	2.76
DISTANZE PROGRESSIVE [m]	0.00	2.41	4.21	5.16	6.48	7.52	10.45
DISTANZE PARZIALI [m]		2.41	1.80	1.32	1.04	2.93	

CANALE PRINCIPALE N.5  
 SEZIONE N° 00214PB14

LEGENDA:

TR030 H=2,59 m. s.l.m. ---

TR200 H=2,68 m. s.l.m. ---



SCALA DISTANZE 1:200  
 SCALA QUOTE 1:200

PUNTI	1	2	3	4	5	6
QUOTE [m s.l.m.]	2.77	2.31	0.69	0.67	2.23	2.29
DISTANZE PROGRESSIVE [m]	0.00	3.45	4.81	5.47	6.46	8.04
DISTANZE PARZIALI [m]		3.45	1.36	0.99	1.58	

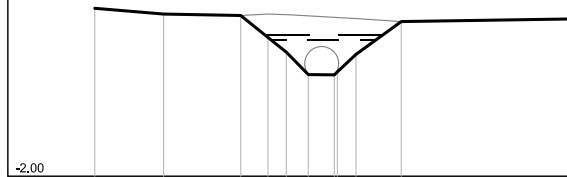
CANALE PRINCIPALE N.5  
SEZIONE N° 00214PC14

LEGENDA:

TR030 H=1.60 m, s.l.m.

TR200 H=1.73 m, s.l.m.

SCALA DISTANZE 1:200  
SCALA QUOTE 1:200



PUNTI	1	2	3	4	5	6	7	9	10	11
QUOTE [m s.l.m.]	2.44	2.29	2.25	1.67	1.28	0.69	0.68	1.22	2.09	2.16
DISTANZE PROGRESSIVE [m]	0.00	1.82	3.86	4.58	5.07	5.65	6.34	6.91	8.11	12.76
DISTANZE PARZIALI [m]		1.82	2.04					1.20	4.65	

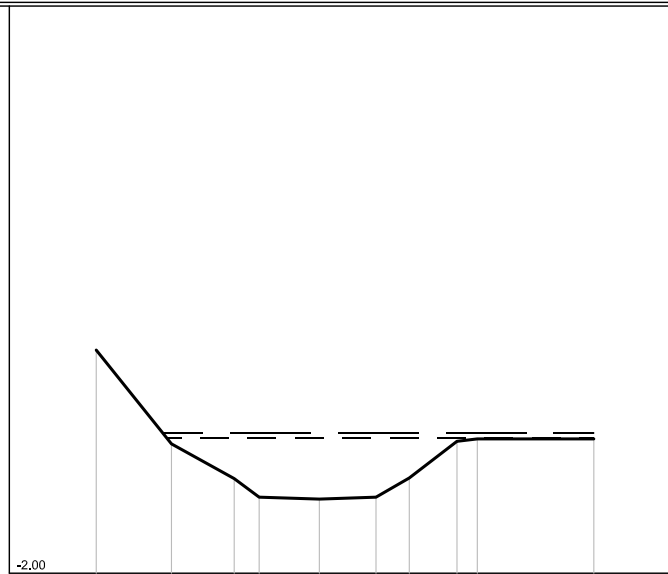
CANALE PRINCIPALE N.5  
 SEZIONE N° 00207\_\_14

LEGENDA:

TR030 H=1.57 m. s.l.m.

TR200 H=1.71 m. s.l.m.

SCALA DISTANZE 1:200  
 SCALA QUOTE 1:200



PUNTI	1	2	3	4	5	6	7	8	9	10
QUOTE [m s.l.m.]	3.90	1.42	0.50	0.01	-0.04	0.01	0.52	1.49	1.55	1.55
DISTANZE PROGRESSIVE [m]	0.00	1.99	3.65	4.31	5.90	7.40	8.28	9.54	10.08	13.16
DISTANZE PARZIALI [m]		1.99	1.66	1.59	1.50	1.26			3.08	

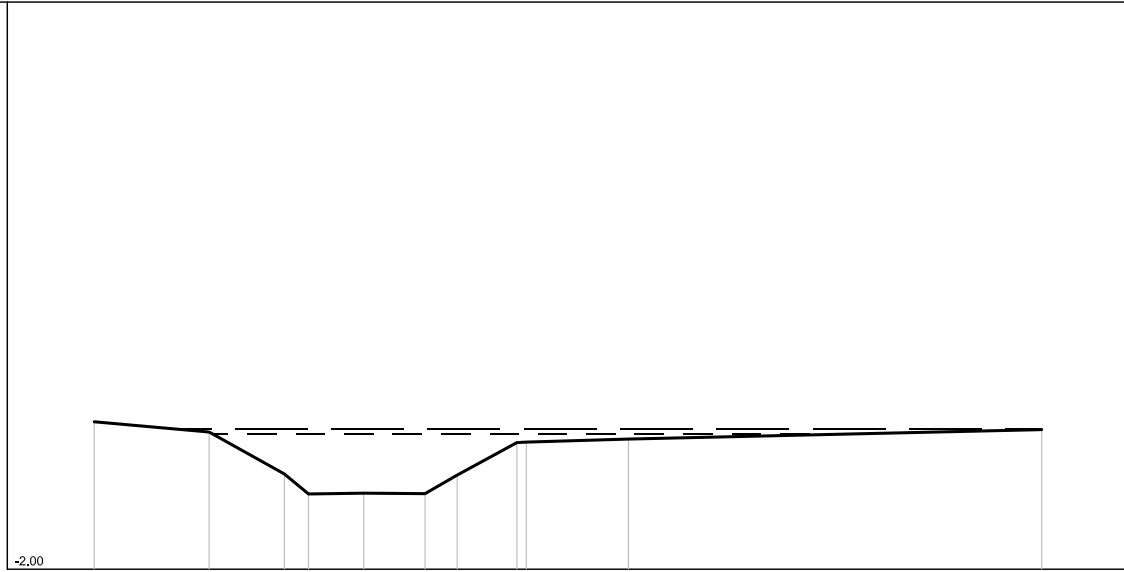
CANALE PRINCIPALE N.5  
 SEZIONE N° 00201\_\_14

LEGENDA:

TR030 H = 1.57 m. s.l.m.

TR200 H = 1.71 m. s.l.m.

SCALA DISTANZE 1:200  
 SCALA QUOTE 1:200



PUNTI	1	2	3	4	5	6	7	8	9	10	11
QUOTE [m s.l.m.]	1.90	1.63	0.52	-0.01	0.01	0.00	0.49	1.38	1.38	1.44	1.69
DISTANZE PROGRESSIVE [m]	0.00	3.04	5.03	5.67	7.13	8.75	9.60	11.28	11.28	14.13	25.06
DISTANZE PARZIALI [m]		3.04	1.99	1.46	1.62	1.58		2.70		10.93	

CANALE PRINCIPALE N.5  
SEZIONE N° 00196\_\_14

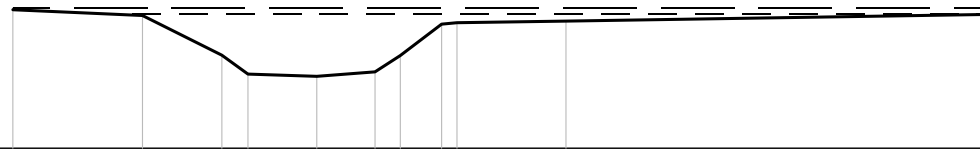
LEGENDA:

TR030 H=1.56 m. s.l.m. ---

TR200 H=1.70 m. s.l.m. ---

SCALA DISTANZE 1:200  
SCALA QUOTE 1:200

-2.00



PUNTI	1	2	3	4	5	6	7	8	9	10	11
QUOTE [m s.l.m.]	1.66	1.51	0.46	-0.04	-0.10	0.02	0.45	1.28	1.32	1.36	1.54
DISTANZE PROGRESSIVE [m]	0.00	3.43	5.53	6.22	8.04	9.58	10.25	11.34	11.75	14.63	25.87
DISTANZE PARZIALI [m]		3.43	2.10	1.82	1.54	1.09	2.88			11.24	

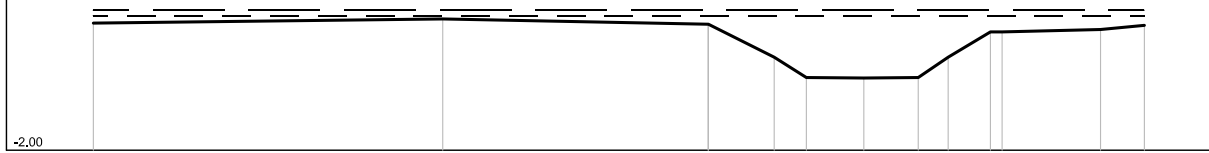
CANALE PRINCIPALE N.5  
SEZIONE N° 00192\_\_14

LEGENDA:

TR030 H=1,56 m. s.l.m. — — —

TR200 H=1,70 m. s.l.m. — — —

SCALA DISTANZE 1:200  
SCALA QUOTE 1:200



PUNTI	1	2	3	5	6	7	8	9	10	11	12	13
QUOTE [m s.l.m.]	1.36	1.47	1.33	0.46	-0.08	-0.09	-0.08	0.46	1.13	1.13	1.19	1.30
DISTANZE PROGRESSIVE [m]	0.00	9.24	16.26	18.01	18.86	20.38	21.82	22.61	23.73	24.04	26.64	27.80
DISTANZE PARZIALI [m]		9.24	7.02	1.74	1.52	1.44	1.12	2.60	1.16			

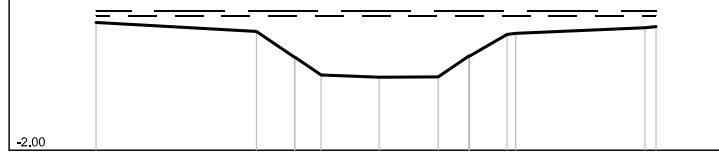
CANALE PRINCIPALE N.5  
SEZIONE N° 00186\_\_14

LEGENDA:

TR030 H =1.56 m. s.l.m.    — — — — —

TR200 H =1.69 m. s.l.m.    — — — — —

SCALA DISTANZE 1:200  
SCALA QUOTE 1:200



PUNTI	1	2	3	5	6	7	8	10	12/13
QUOTE [m s.l.m.]	1.38	1.14	0.46	-0.01	-0.07	-0.06	0.49	1.06	1.24 1.27
DISTANZE PROGRESSIVE [m]	0.00	4.24	5.25	5.95	7.49	9.05	9.86	10.87	14.52 14.31
DISTANZE PARZIALI [m]		4.24	1.01	1.54	1.56	0.99	3.42		



CANALE PRINCIPALE N.5  
SEZIONE N° 00182\_14

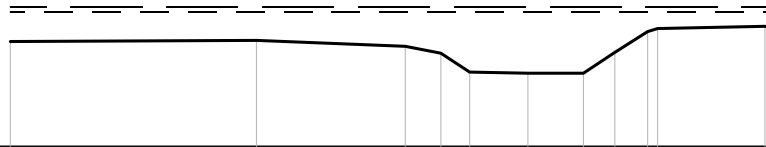
LEGENDA:

TR030 H = 1.55 m. s.l.m.

TR200 H = 1.69 m. s.l.m.

SCALA DISTANZE 1:200  
SCALA QUOTE 1:200

-2.00



PUNTI	1	2	3	4	5	6	7	8	9	10	112	
QUOTE [m s.l.m.]	0.77	0.80	0.84	0.46	-0.04	-0.07	-0.07	0.48	1.03	1.11	1.17	1.11
DISTANZE PROGRESSIVE [m]	0.00	6.51	10.45	11.39	12.15	13.69	15.16	15.99	16.95	17.12	19.96	20.29
DISTANZE PARZIALI [m]		6.51	3.94			1.54	1.47				2.84	

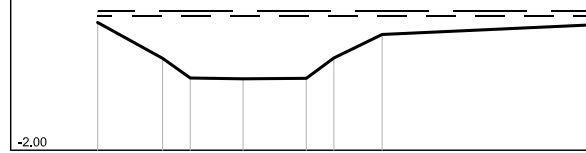
CANALE PRINCIPALE N.5  
SEZIONE N° 00175\_\_14

LEGENDA:

TR030 H = 1,55 m. s.l.m.

TR200 H = 1,68 m. s.l.m.

SCALA DISTANZE 1:200  
SCALA QUOTE 1:200



PUNTI	1	2	3	4	5	6	7	8
QUOTE [m s.l.m.]	1.38	0.43	-0.09	-0.11	-0.10	0.44	1.06	1.31
DISTANZE PROGRESSIVE [m]	0.00	1.72	2.45	3.85	5.52	6.25	7.53	12.98
DISTANZE PARZIALI [m]		1.72	1.40	1.67		1.28	5.45	

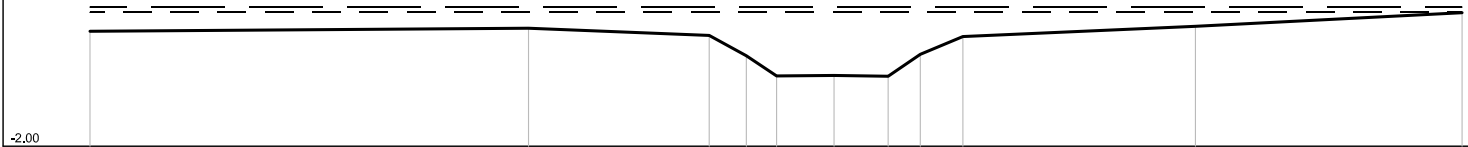
CANALE PRINCIPALE N.5  
SEZIONE N° 00164\_\_14

LEGENDA:

TR030 H=1,54 m. s.l.m.

TR200 H=1,68 m. s.l.m.

SCALA DISTANZE 1:200  
SCALA QUOTE 1:200



PUNTI	1	2	3	4	5	6	7	8	9	10	11
QUOTE [m s.l.m.]	1,04	1,12	0,93	0,39	-0,14	-0,13	-0,15	0,43	0,90	1,17	1,53
DISTANZE PROGRESSIVE [m]	0,00	11,60	16,38	17,36	18,16	19,68	21,11	21,96	23,09	29,24	36,29
DISTANZE PARZIALI [m]		11,60	4,78	0,98	1,52	1,43	1,13	6,15	7,05		

CANALE PRINCIPALE N.5  
SEZIONE N° 00161\_\_14

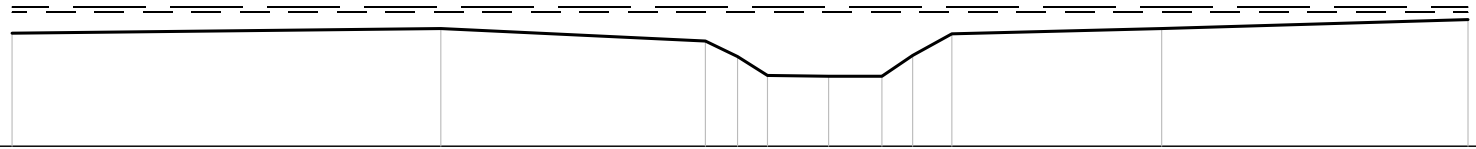
LEGENDA:

TR030 H=1.54 m. s.l.m. ---

TR200 H=1.68 m. s.l.m. ---

SCALA DISTANZE 1:200  
SCALA QUOTE 1:200

-2.00



PUNTI	1	2	3	4	5	6	7	8	9	10	11
QUOTE [m s.l.m.]	0.99	1.11	0.78	0.37	-0.13	-0.15	-0.15	0.40	0.97	1.11	1.35
DISTANZE PROGRESSIVE [m]	0.00	11.34	18.34	19.19	19.96	21.60	23.01	23.82	24.86	30.41	38.51
DISTANZE PARZIALI [m]		11.34	7.00		1.62	1.41	1.04	5.55	8.10		

CANALE PRINCIPALE N.5  
 SEZIONE N° 00156\_\_14

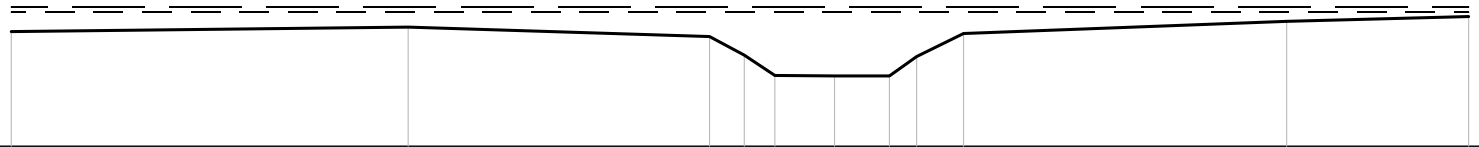
LEGENDA:

TR030 H=1.54 m. s.l.m. ---

TR200 H=1.68 m. s.l.m. ---

SCALA DISTANZE 1:200  
 SCALA QUOTE 1:200

-2.00



PUNTI	1	2	3	4	5	6	7	8	9	10	11
QUOTE [m s.l.m.]	1.03	1.15	0.90	0.41	-0.13	-0.14	-0.14	0.37	0.98	1.30	1.43
DISTANZE PROGRESSIVE [m]	0.00	10.50	18.47	19.39	20.20	21.78	23.23	23.95	25.19	33.74	38.55
DISTANZE PARZIALI [m]		10.50	7.97			1.58	1.45	1.24		8.55	4.81

CANALE PRINCIPALE N.5  
SEZIONE N° 00152\_\_14

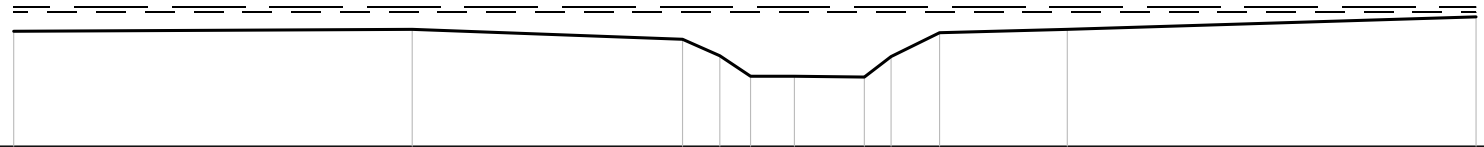
LEGENDA:

TR030 H=1.54 m. s.l.m. ---

TR200 H=1.68 m. s.l.m. ---

SCALA DISTANZE 1:200  
SCALA QUOTE 1:200

-2.00



PUNTI	1	2	3	4	5	6	7	8	9	10	11
QUOTE [m s.l.m.]	1.04	1.09	0.83	0.39	-0.15	-0.15	-0.17	0.37	1.00	1.09	1.42
DISTANZE PROGRESSIVE [m]	0.00	10.54	17.69	18.66	19.49	20.65	22.50	23.21	24.49	27.87	38.66
DISTANZE PARZIALI [m]		10.54	7.15	0.99	1.16	1.85	1.28	3.38	10.81		

CANALE PRINCIPALE N.5  
SEZIONE N° 00147\_\_14

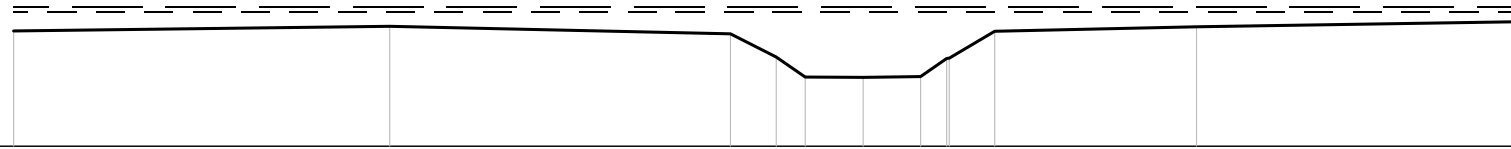
LEGENDA:

TR030 H=1,54 m. s.l.m.

TR200 H=1,68 m. s.l.m.

SCALA DISTANZE 1:200  
SCALA QUOTE 1:200

-2.00



PUNTI	1	2	3	4	5	6	7	8	10	11	12
QUOTE [m s.l.m.]	1,05	1,17	0,97	0,96	-0,17	-0,18	-0,16	0,32	1,04	1,16	1,29
DISTANZE PROGRESSIVE [m]	0,00	9,95	18,96	20,17	20,94	22,47	23,99	24,68	25,95	31,29	39,64
DISTANZE PARZIALI [m]		9,95	9,01	1,21	1,53	1,52	1,20	5,34	8,35		

CANALE PRINCIPALE N.5  
SEZIONE N° 00143\_14

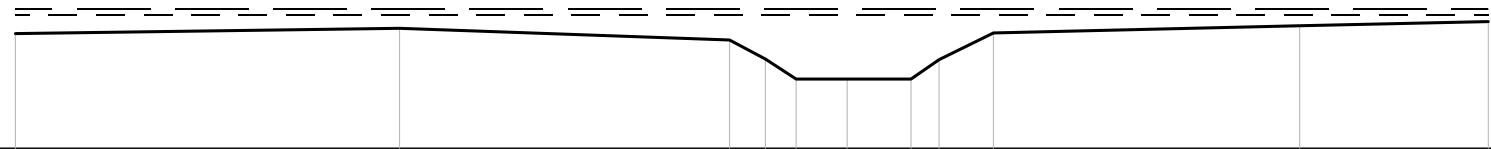
LEGENDA:

TR030 H=1.53 m. s.l.m.

TR200 H=1.68 m. s.l.m.

SCALA DISTANZE 1:200  
SCALA QUOTE 1:200

-2.00



PUNTI	1	2	3	4	5	6	7	8	9	10	11
QUOTE [m s.l.m.]	1.03	1.17	0.86	0.96	-0.17	-0.17	-0.17	0.34	1.05	1.24	1.35
DISTANZE PROGRESSIVE [m]	0.00	10.16	18.89	19.84	20.65	22.00	23.69	24.43	25.87	33.97	38.96
DISTANZE PARZIALI [m]		10.16	8.73			1.35	1.69	1.44	8.10	4.99	



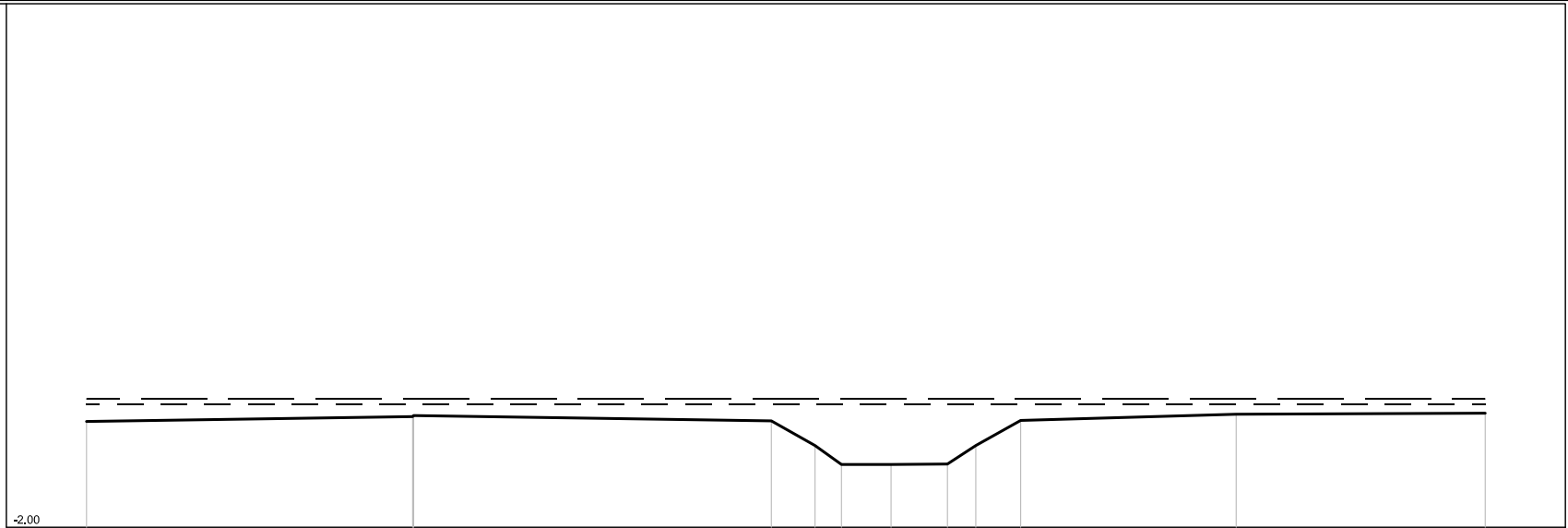
CANALE PRINCIPALE N.5  
SEZIONE N° 00138\_\_14

LEGENDA:

TR030 H=1,53 m. s.l.m.

TR200 H=1,68 m. s.l.m.



SCALA DISTANZE 1:200  
SCALA QUOTE 1:200



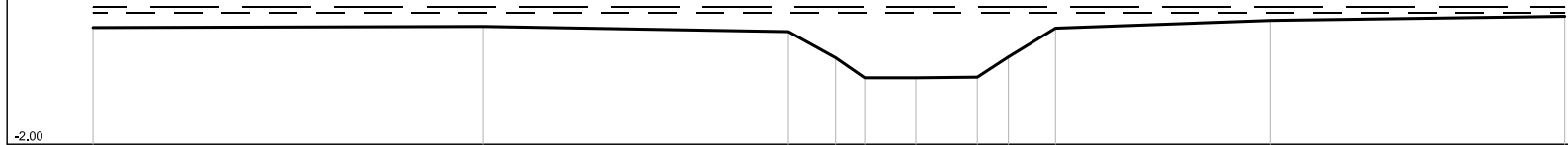
PUNTI	1	2	4	5	6	7	8	9	10	11	12
QUOTE [m s.l.m.]	1.03	1.17	1.05	0.34	-0.20	-0.20	-0.19	0.34	1.06	1.24	1.27
DISTANZE PROGRESSIVE [m]	0.00	9.35	19.64	20.89	21.65	23.07	24.69	25.50	26.79	32.97	40.11
DISTANZE PARZIALI [m]		9.35	10.26	1.25	1.42	1.62	1.29	6.18	7.14		

CANALE PRINCIPALE N.5  
 SEZIONE N° 00134\_\_14

LEGENDA:

TR030 H=1.53 m. s.l.m.   
 TR200 H=1.67 m. s.l.m. 

SCALA DISTANZE 1:200  
 SCALA QUOTE 1:200



PUNTI	1	2	3	4	5	6	7	8	9	10	11
QUOTE [m s.l.m.]	1.13	1.16	1.02	0.82	-0.22	-0.22	-0.20	0.84	1.11	1.32	1.43
DISTANZE PROGRESSIVE [m]	0.00	10.45	18.62	19.88	20.66	22.03	23.68	24.51	25.77	31.51	38.40
DISTANZE PARZIALI [m]		10.45	8.17	1.26	1.37	1.65	1.26	5.74	7.89		

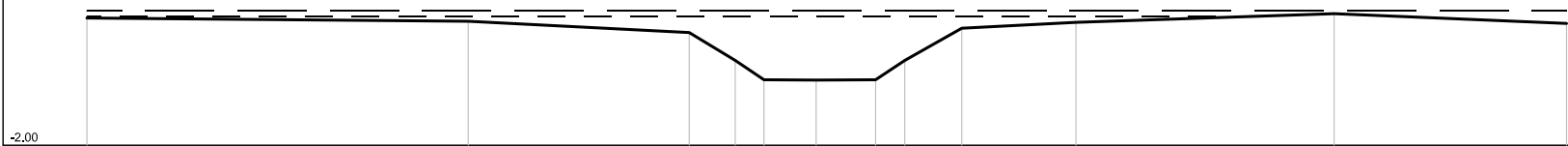
CANALE PRINCIPALE N.5  
SEZIONE N° 00126\_\_14

LEGENDA:

TR030 H = 1,52 m. s.l.m. ---

TR200 H = 1,67 m. s.l.m. ---

SCALA DISTANZE 1:200  
SCALA QUOTE 1:200



PUNTI	1	2	3	4	5	6	7	8	9	10	11	12
QUOTE [m s.l.m.]	1,48	1,39	1,08	0,32	-0,21	-0,22	-0,21	0,32	1,20	1,36	1,60	1,33
DISTANZE PROGRESSIVE [m]	0,00	10,45	16,51	17,77	18,56	19,99	21,62	22,42	23,98	27,11	34,19	40,56
DISTANZE PARZIALI [m]		10,45	6,06	1,26	1,43	1,63	1,56	3,13	7,08	6,37		

CANALE PRINCIPALE N.5  
SEZIONE N° 00121\_\_14

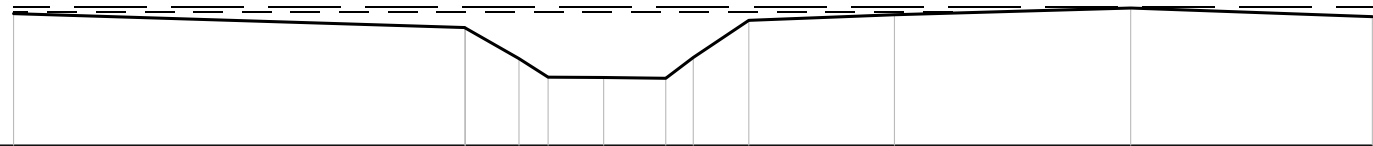
LEGENDA:

TR030 H=1.52 m. s.l.m.

TR200 H=1.66 m. s.l.m.

SCALA DISTANZE 1:200  
SCALA QUOTE 1:200

-2.00



PUNTI	2	3	5	6	7	8	9	10	11	12	13
QUOTE [m s.l.m.]	1.48	1.11	0.29	-0.20	-0.21	-0.23	0.32	1.30	1.45	1.63	1.40
DISTANZE PROGRESSIVE [m]	13.76	25.70	27.13	27.90	29.37	31.01	31.74	33.21	37.06	43.31	49.70
DISTANZE PARZIALI [m]		11.94	1.42	1.47	1.64	1.47	3.85	6.25	6.39		

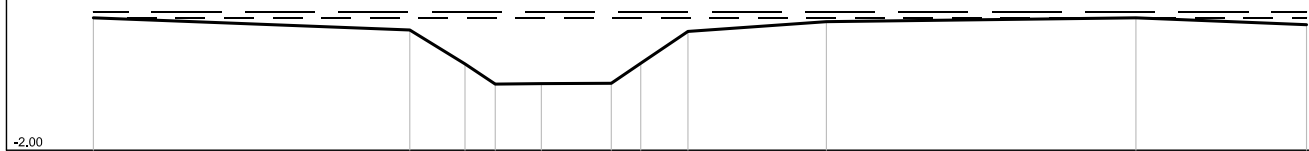
CANALE PRINCIPALE N.5  
SEZIONE N° 00115\_\_14

LEGENDA:

TR030 H=1,51 m. s.l.m.

TR200 H=1,66 m. s.l.m.

SCALA DISTANZE 1:200  
SCALA QUOTE 1:200



PUNTI	2	3	4	5	6	7	8	9	10	11	12
QUOTE [m s.l.m.]	1.50	1.18	0.28	-0.25	-0.24	-0.23	0.30	1.14	1.40	1.50	1.32
DISTANZE PROGRESSIVE [m]	16.38	24.75	26.21	27.01	28.23	30.06	30.86	32.11	35.77	43.96	48.47
DISTANZE PARZIALI [m]		8.37	1.46	1.22	1.85	1.25	3.66	8.19	4.51		

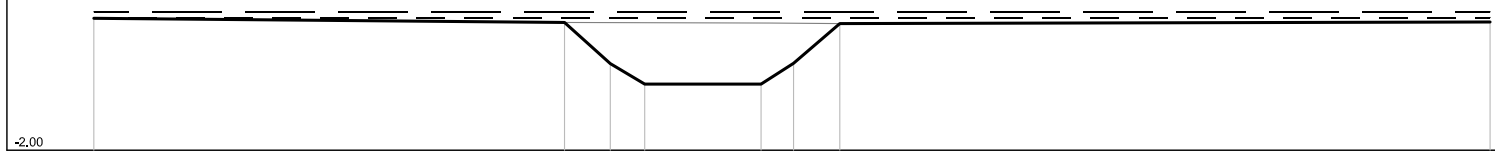
CANALE PRINCIPALE N.5  
SEZIONE N° 00109PB14

LEGENDA:

TR030 H=1.51 m. s.l.m. — — — —

TR200 H=1.66 m. s.l.m. — — — —

SCALA DISTANZE 1:200  
SCALA QUOTE 1:200



PUNTI	1	2	3	4	5	6	7	8
QUOTE [m s.l.m.]	1.49	1.38	0.29	-0.25	-0.25	0.30	1.35	1.39
DISTANZE PROGRESSIVE [m]	0.00	12.45	13.66	14.57	17.65	18.51	19.73	36.93
DISTANZE PARZIALI [m]		12.45	1.21		3.08		1.22	17.20

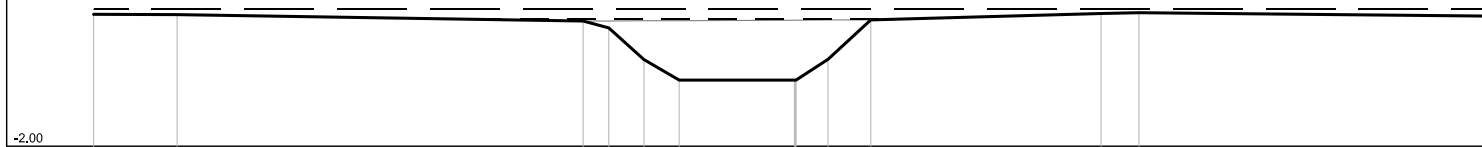
CANALE PRINCIPALE N.5  
SEZIONE N° 00109PC14

LEGENDA:

TR030 H=1.37 m. s.l.m. — — — —

TR200 H=1.62 m. s.l.m. — — — —

SCALA DISTANZE 1:200  
SCALA QUOTE 1:200



PUNTI	1	2		3	4	5	6		7	11	12		13	14		15
QUOTE [m s.l.m.]	1.49	1.48		1.31	1.13	0.29	-0.25		-0.25	0.30	1.34		1.51	1.53		1.44
DISTANZE PROGRESSIVE [m]	0.00	2.21		12.95	13.63	14.56	15.49		18.54	19.43	20.56		26.65	27.65		36.84
DISTANZE PARZIALI [m]		2.21							3.05		1.13		6.09	1.00		9.19

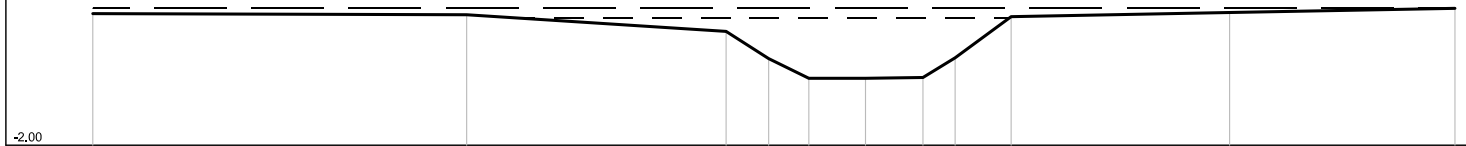
CANALE PRINCIPALE N.5  
SEZIONE N° 00107\_\_14

LEGENDA:

TR030 H=1.36 m. s.l.m. — — — —

TR200 H=1.62 m. s.l.m. — — — —

SCALA DISTANZE 1:200  
SCALA QUOTE 1:200



PUNTI	1	2	3	4	5	6	7	8	9	10	11
QUOTE [m s.l.m.]	1.48	1.45	1.01	0.29	-0.23	-0.23	-0.21	0.31	1.40	1.51	1.62
DISTANZE PROGRESSIVE [m]	0.00	9.89	16.75	17.88	18.94	20.44	21.96	22.81	24.29	30.07	36.03
DISTANZE PARZIALI [m]		9.89	6.86	1.13	1.06	1.50	1.52	1.48	5.78	5.96	

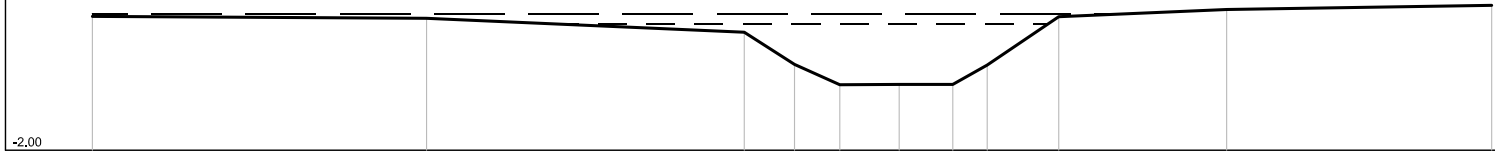


CANALE PRINCIPALE N.5  
SEZIONE N° 00099\_\_14

LEGENDA:

TR030 H=1.33 m. s.l.m. ---  
TR200 H=1.61 m. s.l.m. ---

SCALA DISTANZE 1:200  
SCALA QUOTE 1:200



PUNTI	1	2	3	4	5	6	7	8	9	10	11
QUOTE [m s.l.m.]	1.54	1.49	1.12	0.27	-0.27	-0.26	-0.26	0.25	1.53	1.72	1.83
DISTANZE PROGRESSIVE [m]	0.00	8.84	17.24	18.57	19.77	21.34	22.76	23.67	25.56	30.00	37.01
DISTANZE PARZIALI [m]		8.84	8.40	1.33	1.20	1.57	1.42	1.89	4.44	7.01	

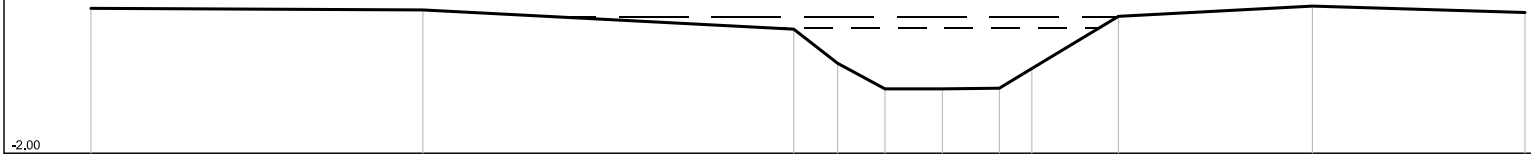
CANALE PRINCIPALE N.5  
SEZIONE N° 00096\_\_14

LEGENDA:

TR030 H = 1,31 m, s.l.m.

TR200 H = 1,60 m, s.l.m.

SCALA DISTANZE 1:200  
SCALA QUOTE 1:200



PUNTI	1	2	3	4	5	6	7	8	9	10	11
QUOTE [m s.l.m.]	1,83	1,79	1,28	0,38	-0,30	-0,30	-0,28	0,24	1,62	1,69	1,72
DISTANZE PROGRESSIVE [m]	0,00	8,78	18,59	19,75	21,00	22,52	24,03	24,89	27,18	32,31	37,93
DISTANZE PARZIALI [m]		8,78	9,81	1,16	1,25	1,52	1,51	2,29	5,13	5,62	

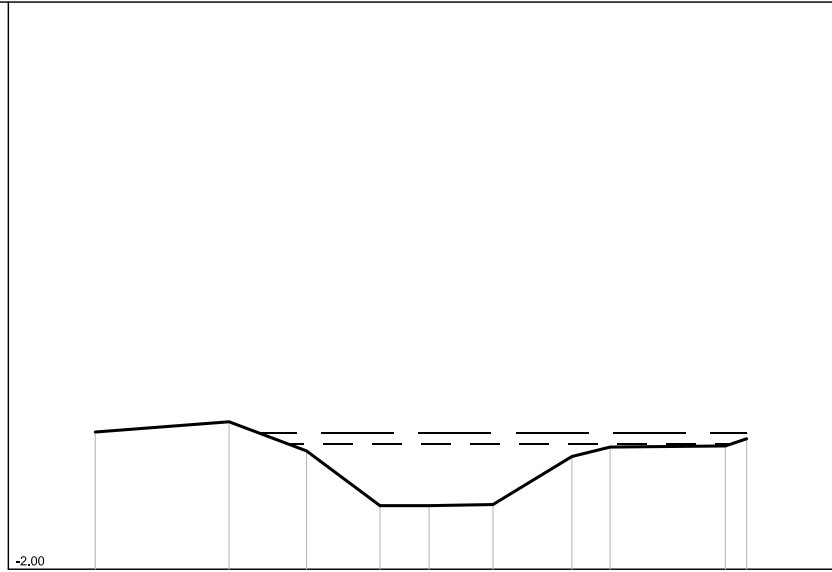
CANALE PRINCIPALE N.5  
 SEZIONE N° 00094\_\_14

LEGENDA:

TR030 H = 1,30 m. s.l.m.

TR200 H = 1,59 m. s.l.m.

SCALA DISTANZE 1:200  
 SCALA QUOTE 1:200



PUNTI	1	2	3	4	5	6	7	8	9	10
QUOTE [m s.l.m.]	1,63	1,90	1,13	-0,32	-0,32	-0,29	0,88	1,23	1,26	1,45
DISTANZE PROGRESSIVE [m]	0,00	3,54	5,69	7,53	8,83	10,52	12,61	13,62	16,67	17,23
DISTANZE PARZIALI [m]		3,54	2,05	1,94	1,30	1,69	2,09	1,01	3,05	

CANALE PRINCIPALE N.5  
SEZIONE N° 00090\_\_14

LEGENDA:

TR030 H=1.28 m. s.l.m.

TR200 H=1.59 m. s.l.m.

SCALA DISTANZE 1:200  
SCALA QUOTE 1:200



PUNTI	1	2	3	4	5	6	7	8	9	10	11
QUOTE [m s.l.m.]	1.56	1.56	1.29	0.72	-0.35	-0.33	-0.30	0.79	1.07	1.16	1.44
DISTANZE PROGRESSIVE [m]	0.00	7.91	15.41	16.11	17.80	18.91	20.69	22.44	23.38	26.90	27.53
DISTANZE PARZIALI [m]		7.91	7.50	1.69	1.11	1.78	1.75	3.52			

CANALE PRINCIPALE N.5  
SEZIONE N° 00085\_14

LEGENDA:

TR030 H=1,26 m. s.l.m.

TR200 H=1,58 m. s.l.m.

SCALA DISTANZE 1:200  
SCALA QUOTE 1:200



PUNTI	1	2	3	4	5	6	7	8	9	10	11
QUOTE [m s.l.m.]	1.55	1.61	1.25	0.78	-0.35	-0.31	-0.32	0.71	1.22	1.23	1.89
DISTANZE PROGRESSIVE [m]	0.00	7.75	17.29	18.01	19.75	21.17	22.65	24.39	25.61	28.68	29.65
DISTANZE PARZIALI [m]		7.75	9.54		1.74	1.42	1.48	1.74	1.22	3.07	0.97

CANALE PRINCIPALE N.5  
SEZIONE N° 00078\_\_14

LEGENDA:

TR030 H = 1,22 m. s.l.m.

TR200 H = 1,57 m. s.l.m.

SCALA DISTANZE 1:200  
SCALA QUOTE 1:200



PUNTI	1	2	3	5	6	7	8	9	10	11
QUOTE [m s.l.m.]	1.46	1.79	1.26	0.76	-0.36	-0.37	-0.37	0.59	1.17	1.43
DISTANZE PROGRESSIVE [m]	0.00	9.94	19.38	19.88	21.61	23.17	24.54	26.04	26.90	31.63
DISTANZE PARZIALI [m]		9.94		9.44		1.73	1.56	1.37	1.50	4.73

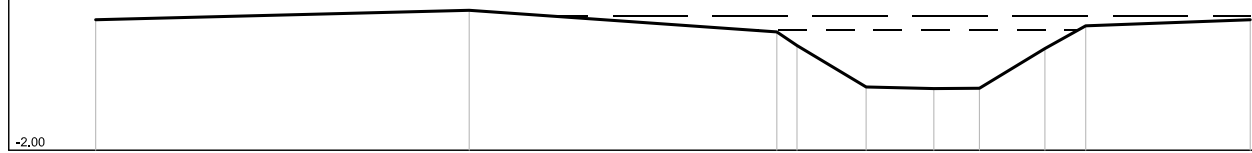
CANALE PRINCIPALE N.5  
SEZIONE N° 00072\_14

LEGENDA:

TR030 H=1,19 m, s.l.m.

TR200 H=1,55 m, s.l.m.

SCALA DISTANZE 1:200  
SCALA QUOTE 1:200



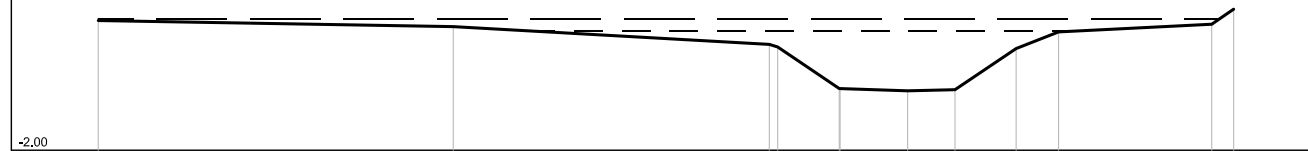
PUNTI	1	2	3	4	5	6	7	8	9	10	
QUOTE [m s.l.m.]	1,45	1,70	1,13	0,77	-0,33	-0,37	-0,36	0,69	1,29	1,45	
DISTANZE PROGRESSIVE [m]	0,00	9,88	18,02	18,55	20,38	22,17	23,38	25,11	26,19	30,54	
DISTANZE PARZIALI [m]		9,88		8,14		1,83	1,79	1,21	1,73	1,08	4,35

CANALE PRINCIPALE N.5  
 SEZIONE N° 00065\_\_14

LEGENDA:

TR030 H=1,14 m. s.l.m. ---  
 TR200 H=1,48 m. s.l.m. ---

SCALA DISTANZE 1:200  
 SCALA QUOTE 1:200



PUNTI	1	2	3	5	7	8	9	10	11	12
QUOTE [m s.l.m.]	1,43	1,27	0,80	-0,37	-0,43	-0,40	0,69	1,13	1,33	1,73
DISTANZE PROGRESSIVE [m]	0,00	9,39	17,75	19,60	21,41	22,66	24,28	25,40	29,45	30,03
DISTANZE PARZIALI [m]		9,39	8,36	1,63	1,79	1,25	1,62	1,12	4,05	



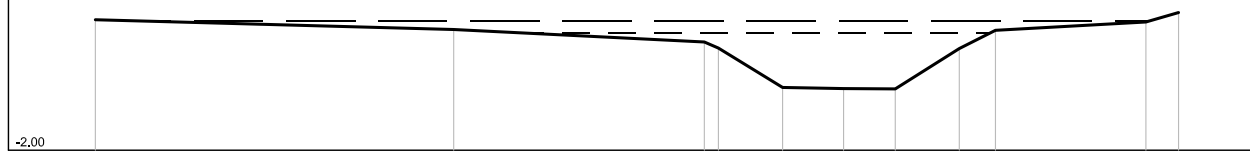
CANALE PRINCIPALE N.5  
SEZIONE N° 00060\_\_14

LEGENDA:

TR030 H=1,09 m. s.l.m.

TR200 H=1,42 m. s.l.m.

SCALA DISTANZE 1:200  
SCALA QUOTE 1:200



PUNTI	1	2	3	4	5	6	7	8	9	10	11
QUOTE [m s.l.m.]	1,45	1,19	0,86	0,70	-0,34	-0,37	-0,38	0,69	1,17	1,39	1,64
DISTANZE PROGRESSIVE [m]	0,00	9,48	16,11	16,48	18,18	19,79	21,16	22,85	23,81	27,79	28,65
DISTANZE PARZIALI [m]		9,48	6,63	1,70	1,61	1,37	1,69		3,98		

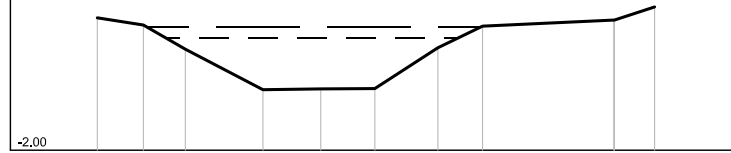
CANALE PRINCIPALE N.5  
 SEZIONE N° 00053\_\_14

LEGENDA:

TR030 H=0,98 m. s.l.m. — — — —

TR200 H=1,25 m. s.l.m. — — — —



SCALA DISTANZE 1:200  
 SCALA QUOTE 1:200



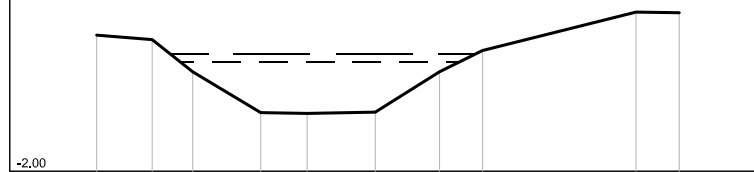
PUNTI	1	2	3	4	5	6	7	8	9	11
QUOTE [m s.l.m.]	1,50	1,31	0,67	-0,40	-0,38	-0,37	0,71	1,28	1,44	1,79
DISTANZE PROGRESSIVE [m]	0,00	1,22	2,33	4,38	5,91	7,34	9,01	10,19	13,66	14,74
DISTANZE PARZIALI [m]		1,22	1,11	2,05	1,53	1,43	1,67	1,18	3,47	1,06

CANALE PRINCIPALE N.5  
SEZIONE N° 00048\_\_14

LEGENDA:

TR030 H=0.90 m. s.l.m.   
TR200 H=1.11 m. s.l.m. 



SCALA DISTANZE 1:200  
SCALA QUOTE 1:200



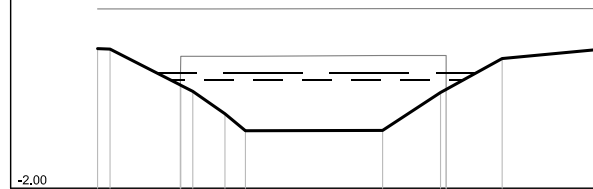
PUNTI	1	2	3	4	5	6	7	8	9	10
QUOTE [m s.l.m.]	1.60	1.48	0.63	-0.45	-0.47	-0.44	0.63	1.19	2.21	2.19
DISTANZE PROGRESSIVE [m]	0.00	1.47	2.54	4.34	5.57	7.37	9.07	10.21	14.27	15.41
DISTANZE PARZIALI [m]		1.47	1.07	1.80	1.23	1.80	1.70	1.14	4.06	1.14

CANALE PRINCIPALE N.5  
 SEZIONE N° 00045PB14

LEGENDA:

TR030 H=0,87 m. s.l.m.   
 TR200 H=1,04 m. s.l.m. 

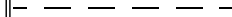
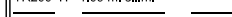
SCALA DISTANZE 1:200  
 SCALA QUOTE 1:200



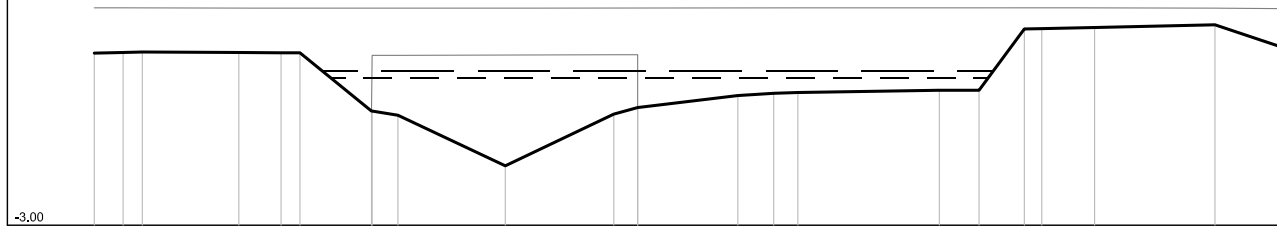
PUNTI	1	2	3	5	6	7	8	9	12	13
QUOTE [m s.l.m.]	1,69	1,68	0,73	0,56	-0,03	-0,48	-0,47	0,53	1,43	1,68
DISTANZE PROGRESSIVE [m]	0,00	0,33	2,19	2,52	3,37	3,91	7,54	9,07	10,70	13,35
DISTANZE PARZIALI [m]		1,86				3,63	1,53	1,48	2,65	

CANALE PRINCIPALE N.5  
SEZIONE N° 00045PC14

LEGENDA:

TR030 H=0.89 m. s.l.m.  
  
 TR200 H=1.09 m. s.l.m.  




SCALA DISTANZE 1:200  
SCALA QUOTE 1:200



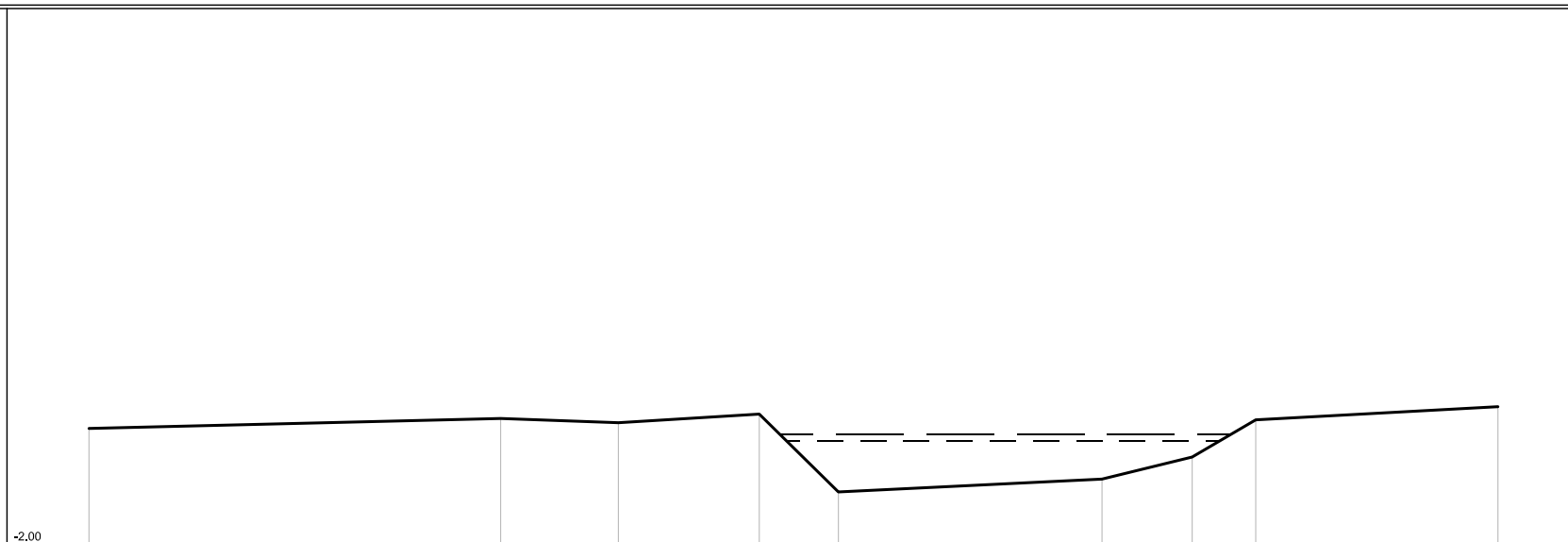
PUNTI	1	2	3	4	5	6	7	9	10	11	12	14	15	16	17	18	19	20	21	22	23
QUOTE [m s.l.m.]	1.55	1.57	1.58	1.57	1.56	1.56	0.02	-0.09	-1.43	-0.06	0.11	0.43	0.49	0.51	0.57	0.57	2.19	2.20	2.23	2.30	1.73
DISTANZE PROGRESSIVE [m]	0.00	0.76	1.27	3.82	4.94	5.44	7.33	8.03	10.87	13.74	14.37	17.02	17.97	18.61	22.35	23.40	24.60	25.06	26.46	29.64	31.35
DISTANZE PARZIALI [m]			2.55	1.12		1.89		2.84	2.87		2.65		3.74	1.05	1.20	1.40	3.18	1.71			

CANALE PRINCIPALE N.5  
SEZIONE N° 00040\_\_14

LEGENDA:

TR030 H = 0.88 m. s.l.m.   
TR200 H = 1.08 m. s.l.m. 

SCALA DISTANZE 1:200  
SCALA QUOTE 1:200



PUNTI	2	3	4	5	6	7	8	9	10
QUOTE [m s.l.m.]	1.24	1.52	1.40	1.64	-0.54	-0.18	0.44	1.48	1.85
DISTANZE PROGRESSIVE [m]	12.01	23.55	26.85	30.80	33.02	40.41	42.94	44.72	51.51
DISTANZE PARZIALI [m]		11.54	3.30	3.95	2.22	7.39	2.53	1.78	6.79

CANALE PRINCIPALE N.5  
 SEZIONE N° 00036\_\_14


LEGENDA:

TR030 H = 0,84 m, s.l.m.

TR200 H = 0,98 m, s.l.m.

SCALA DISTANZE 1:200  
 SCALA QUOTE 1:200

-2.00



PUNTI	2	3	4	5	6	7	8
QUOTE [m s.l.m.]	1,12	1,17	1,19	-0,54	-0,19	1,47	1,52
DISTANZE PROGRESSIVE [m]	10,71	20,11	30,66	32,46	38,29	40,83	46,41
DISTANZE PARZIALI [m]		9,40	10,55	1,82	5,81	2,54	5,58

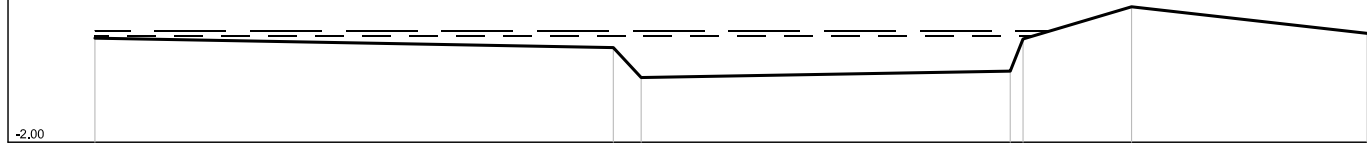
CANALE PRINCIPALE N.5  
 SEZIONE N° 00031\_\_14

LEGENDA:

TR030 H=0,81 m. s.l.m. ---

TR200 H=0,95 m. s.l.m. ---

SCALA DISTANZE 1:200  
 SCALA QUOTE 1:200



PUNTI	1	2	3	4	5	6	7
QUOTE [m s.l.m.]	0,75	0,50	-0,29	-0,12	0,73	1,59	0,88
DISTANZE PROGRESSIVE [m]	0,00	13,71	14,45	24,21	24,55	27,42	33,65
DISTANZE PARZIALI [m]		13,71		9,76		2,87	6,23



CANALE PRINCIPALE N.5  
SEZIONE N° 00025\_\_14

LEGENDA:

TR030 H =0.74 m. s.l.m. ---

TR200 H =0.86 m. s.l.m. ---

SCALA DISTANZE 1:200  
SCALA QUOTE 1:200



PUNTI	2	3	4	6	7	8
QUOTE [m s.l.m.]	0.32	0.69	0.32	-0.20	0.65	0.27
DISTANZE PROGRESSIVE [m]	8.46	23.09	24.33	30.35	30.91	49.33
DISTANZE PARZIALI [m]		14.63	1.24	5.78	18.42	

CANALE PRINCIPALE N.5  
SEZIONE N° 00020\_\_14

LEGENDA:

TR030 H=0.63 m. s.l.m. ---

TR200 H=0.69 m. s.l.m. ---

SCALA DISTANZE 1:200  
SCALA QUOTE 1:200



PUNTI	2		34	5	6	7	8		9
QUOTE [m s.l.m.]	0.28		0.30	-0.07	-0.38	-0.34	-0.18	0.23	0.14
DISTANZE PROGRESSIVE [m]	8.55		20.65	21.49	22.45	23.46	25.70		42.86
DISTANZE PARZIALI [m]		12.10		0.96	1.03	2.22		17.16	

CANALE PRINCIPALE N.5  
SEZIONE N° 00014\_\_14

LEGENDA:

TR030 H=0,61 m, s.l.m.

TR200 H=0,64 m, s.l.m.

SCALA DISTANZE 1:200  
SCALA QUOTE 1:200



PUNTI	1	2	3	4	5	6	7	8	9
QUOTE [m s.l.m.]	0,15	0,10	0,16	-0,24	-0,37	0,21	0,20	0,43	0,20
DISTANZE PROGRESSIVE [m]	0,00	5,17	14,31	14,60	18,44	18,96	26,62	27,77	36,52
DISTANZE PARZIALI [m]		5,17	9,14		3,84		7,66	1,15	8,75

CANALE PRINCIPALE N.5  
SEZIONE N° 00012\_\_14

LEGENDA:

TR030 H=0,61 m. s.l.m.

TR200 H=0,63 m. s.l.m.

SCALA DISTANZE 1:200  
SCALA QUOTE 1:200



PUNTI	1	2	3	4	5	6	7
QUOTE [m s.l.m.]	-0,01	0,25	0,22	-0,11	-0,48	0,46	0,42
DISTANZE PROGRESSIVE [m]	0,00	8,21	17,57	17,99	22,04	22,67	32,01
DISTANZE PARZIALI [m]		8,21	9,36		4,05		9,34

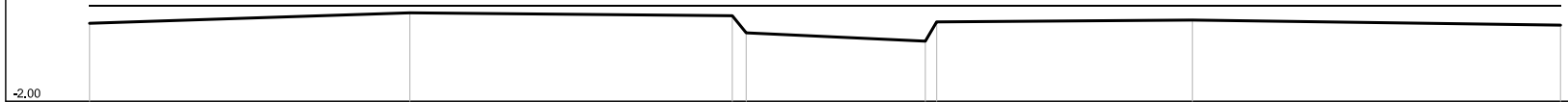
CANALE PRINCIPALE N.5  
SEZIONE N° 00007\_\_14

LEGENDA:

TR030 H=0.61 m. s.l.m.

TR200 H=0.62 m. s.l.m.

SCALA DISTANZE 1:200  
SCALA QUOTE 1:200



PUNTI	1	2	3	4	5	6	7	8
QUOTE [m s.l.m.]	0.14	0.43	0.35	-0.12	-0.35	0.18	0.23	0.09
DISTANZE PROGRESSIVE [m]	0.00	8.78	17.62	18.00	22.91	23.22	30.23	40.32
DISTANZE PARZIALI [m]		8.78	8.84	4.91	7.01	10.09		

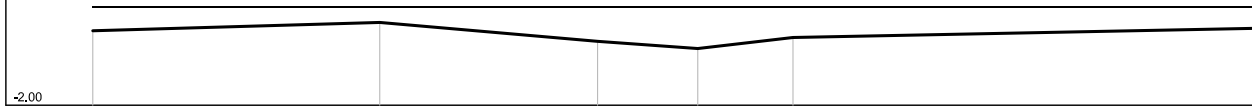
CANALE PRINCIPALE N.5  
 SEZIONE N° 00001\_\_14

LEGENDA:

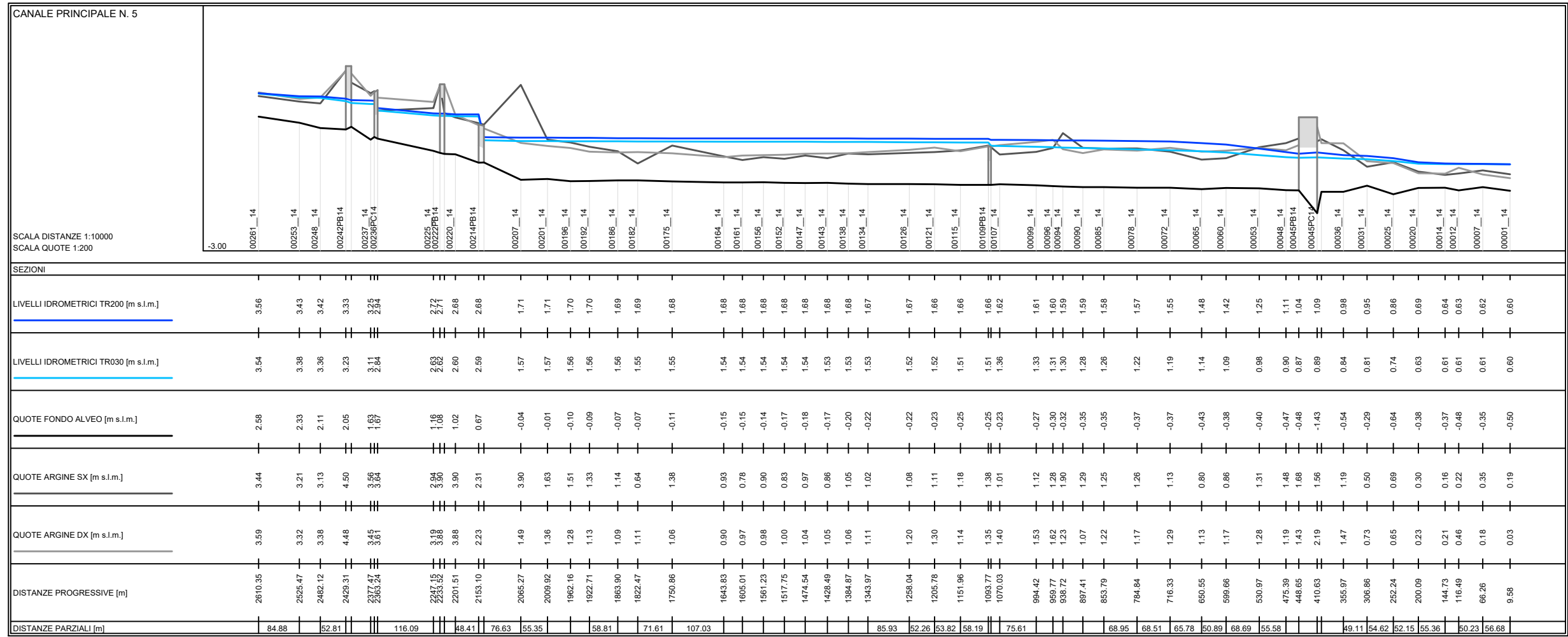
TR030 H=0.60 m. s.l.m.

TR200 H=0.60 m. s.l.m.

SCALA DISTANZE 1:200  
 SCALA QUOTE 1:200



PUNTI	1	2	3	4	5	6
QUOTE [m s.l.m.]	-0.03	0.19	-0.31	-0.50	-0.21	0.03
DISTANZE PROGRESSIVE [m]	0.00	7.59	13.35	16.00	18.52	30.69
DISTANZE PARZIALI [m]		7.59	5.76	2.65	2.52	12.17



**CANALE PRINCIPALE N.6**



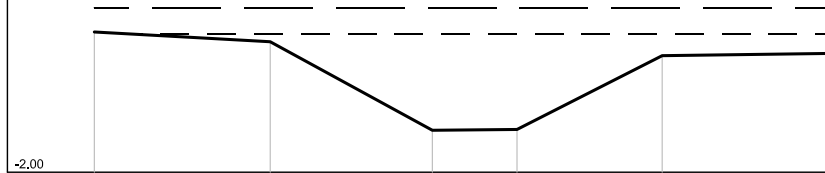
CANALE PRINCIPALE N.6  
SEZIONE N° 00216\_10

LEGENDA:

TR030 H = 1.66 m. s.l.m.

TR200 H = 2.35 m. s.l.m.

SCALA DISTANZE 1:200  
SCALA QUOTE 1:200



PUNTI	1	2	3	4	5	6
QUOTE [m s.l.m.]	1.71	1.45	-0.89	-0.87	1.08	1.14
DISTANZE PROGRESSIVE [m]	0.00	4.65	8.94	11.18	15.02	19.45
DISTANZE PARZIALI [m]		4.65	4.29	2.24	3.84	4.43

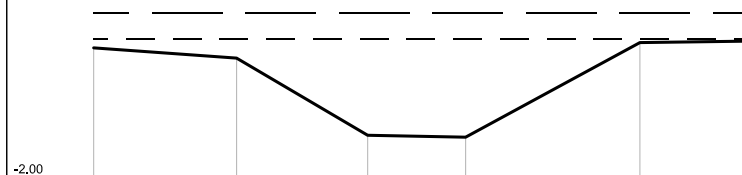
CANALE PRINCIPALE N.6  
 SEZIONE N° 00206\_\_10

LEGENDA:

TR030 H=1.66 m. s.l.m. ---

TR200 H=2.35 m. s.l.m. ---

SCALA DISTANZE 1:200  
 SCALA QUOTE 1:200



PUNTI	1	2	3	4	5	6
QUOTE [m s.l.m.]	1.42	1.15	-0.89	-0.94	1.56	1.60
DISTANZE PROGRESSIVE [m]	0.00	3.78	7.25	9.84	14.45	17.31
DISTANZE PARZIALI [m]		3.78	3.47	2.59	4.61	2.86

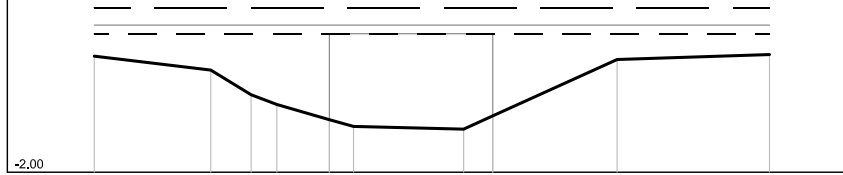
CANALE PRINCIPALE N.6  
SEZIONE N° 00197PB10

LEGENDA:

TR030 H=1.66 m. s.l.m.

TR200 H=2.35 m. s.l.m.

SCALA DISTANZE 1:200  
SCALA QUOTE 1:200



PUNTI	1	2	3	4	5	7	8	9	11	12
QUOTE [m s.l.m.]	1.07	0.70	0.05	-0.21	-0.61	-0.79	-0.86	-0.51	0.98	1.11
DISTANZE PROGRESSIVE [m]	0.00	3.08	4.15	4.83	6.22	6.86	9.77	10.54	13.83	17.86
DISTANZE PARZIALI [m]		3.08	1.07	1.39		2.91		3.29	4.03	

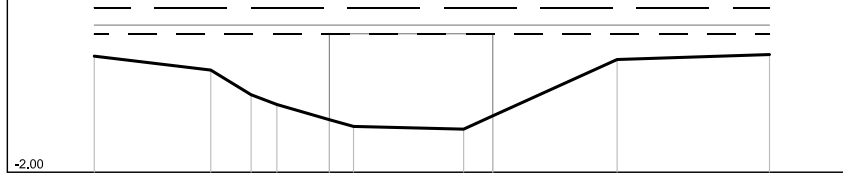
CANALE PRINCIPALE N.6  
 SEZIONE N° 00197PC10

LEGENDA:

TR030 H=1.65 m, s.l.m.

TR200 H=2.35 m, s.l.m.

SCALA DISTANZE 1:200  
 SCALA QUOTE 1:200



PUNTI	1	2	3	4	5	7	8	9	11	12
QUOTE [m s.l.m.]	1.07	0.70	0.05	-0.21	-0.61	-0.79	-0.86	-0.51	0.98	1.11
DISTANZE PROGRESSIVE [m]	0.00	3.08	4.15	4.83	6.22	6.86	9.77	10.54	13.83	17.86
DISTANZE PARZIALI [m]		3.08	1.07	1.39		2.91		3.29	4.03	

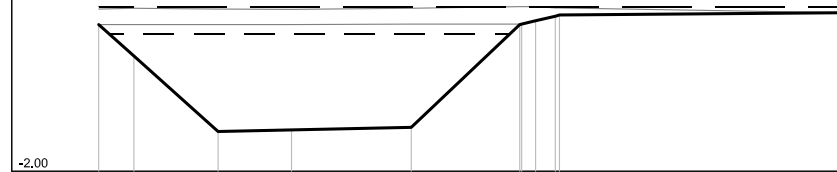
CANALE PRINCIPALE N.6  
SEZIONE N° 00187PB10

LEGENDA:

TR030 H=1.64 m. s.l.m.

TR200 H=2.35 m. s.l.m.

SCALA DISTANZE 1:200  
SCALA QUOTE 1:200



PUNTI	1	2	3	4	5	6	8	9	11
QUOTE [m s.l.m.]	1.88	1.05	-0.95	-0.91	-0.84	1.88	1.98	2.10	2.19
DISTANZE PROGRESSIVE [m]	0.00	0.93	3.16	5.10	8.27	11.14	11.56	12.08	19.69
DISTANZE PARZIALI [m]		2.23	1.94	3.17	2.87			7.50	

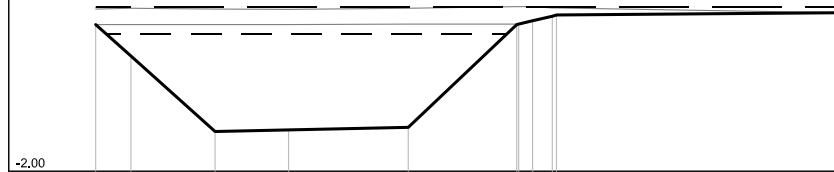
CANALE PRINCIPALE N.6  
SEZIONE N° 00187PC10

LEGENDA:

TR030 H = 1.64 m. s.l.m.

TR200 H = 2.34 m. s.l.m.

SCALA DISTANZE 1:200  
SCALA QUOTE 1:200



PUNTI	1	2	3	4	5	6	8	9	11
QUOTE [m s.l.m.]	1.88	1.05	-0.95	-0.91	-0.84	1.88	1.98	2.10	2.19
DISTANZE PROGRESSIVE [m]	0.00	0.93	3.16	5.10	8.27	11.14	11.56	12.08	19.69
DISTANZE PARZIALI [m]		2.23	1.94	3.17	2.87			7.50	

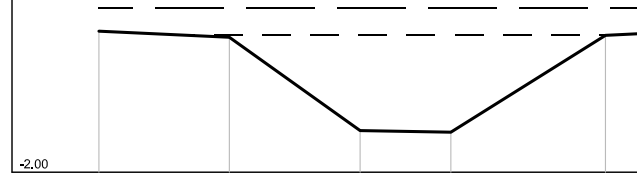
CANALE PRINCIPALE N.6  
 SEZIONE N° 00178\_\_10

LEGENDA:

TR030 H=1,63 m, s.l.m.

TR200 H=2,34 m, s.l.m.

SCALA DISTANZE 1:200  
 SCALA QUOTE 1:200



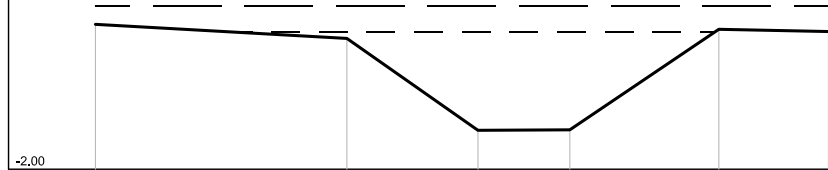
PUNTI	1	2	3	4	5	6
QUOTE [m s.l.m.]	1,73	1,57	-0,90	-0,94	1,62	1,67
DISTANZE PROGRESSIVE [m]	0,00	3,45	6,91	9,31	13,40	14,44
DISTANZE PARZIALI [m]		3,45	3,46	2,40	4,09	1,04

CANALE PRINCIPALE N.6  
 SEZIONE N° 00166\_\_10

LEGENDA:

TR030 H=1.62 m. s.l.m.  
 TR200 H=2.32 m. s.l.m.

SCALA DISTANZE 1:200  
 SCALA QUOTE 1:200



PUNTI	1	2	3	4	5	6
QUOTE [m s.l.m.]	1.83	1.46	-0.97	-0.96	1.70	1.64
DISTANZE PROGRESSIVE [m]	0.00	6.65	10.12	12.55	16.49	19.39
DISTANZE PARZIALI [m]		6.65	3.47	2.43	3.94	2.90







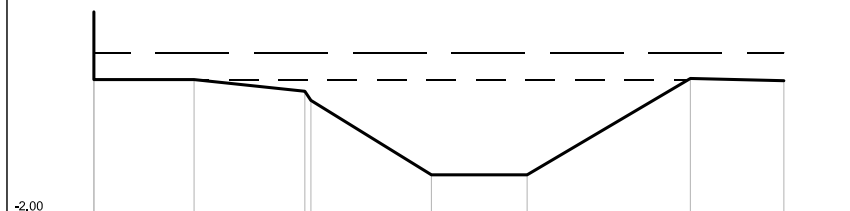
CANALE PRINCIPALE N.6  
 SEZIONE N° 00150\_\_10

LEGENDA:

TR030 H=1.56 m. s.l.m. ---

TR200 H=2.27 m. s.l.m. ---

SCALA DISTANZE 1:200  
 SCALA QUOTE 1:200



PUNTI	1	3	4	6	7	8	9
QUOTE [m s.l.m.]	3.35	1.56	1.25	-0.96	-0.96	1.59	1.53
DISTANZE PROGRESSIVE [m]	0.00	2.65	5.58	8.93	11.46	15.76	18.25
DISTANZE PARZIALI [m]		2.65	2.93	3.19	2.53	4.32	2.47

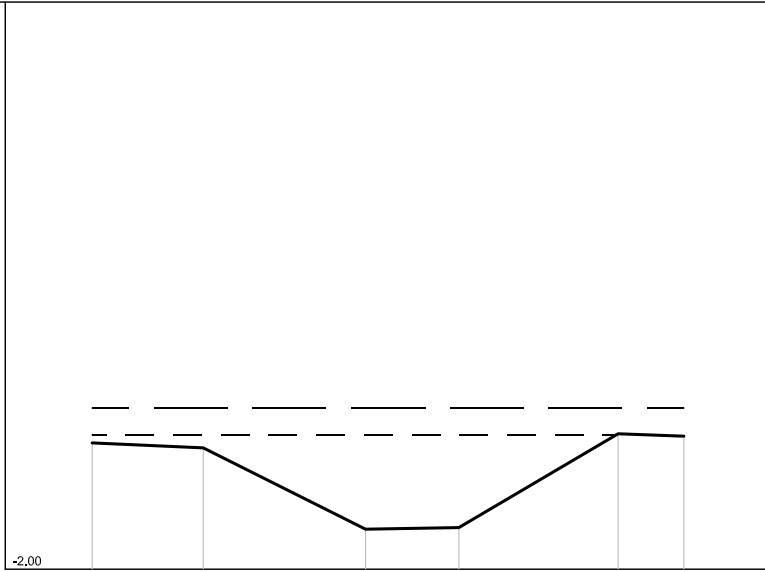
CANALE PRINCIPALE N.6  
 SEZIONE N° 00143\_\_10

LEGENDA:

TR030 H=1.56 m. s.l.m. ---

TR200 H=2.26 m. s.l.m. ---

SCALA DISTANZE 1:200  
 SCALA QUOTE 1:200



PUNTI	1	2	3	4	5	6
QUOTE [m s.l.m.]	1.34	1.21	-0.94	-0.90	1.58	1.52
DISTANZE PROGRESSIVE [m]	0.00	2.94	7.23	9.70	13.91	15.65
DISTANZE PARZIALI [m]		2.94	4.29	2.47	4.21	1.74

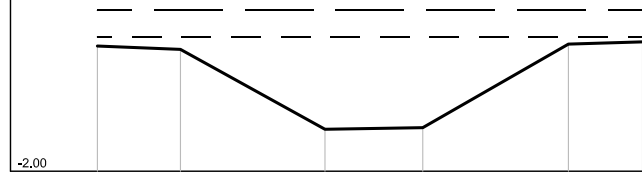
CANALE PRINCIPALE N.6  
 SEZIONE N° 00135\_10

LEGENDA:

TR030 H=1,55 m, s.l.m.

TR200 H=2,25 m, s.l.m.

SCALA DISTANZE 1:200  
 SCALA QUOTE 1:200



PUNTI	1	2	3	4	5	6
QUOTE [m s.l.m.]	1.31	1.22	-0.89	-0.85	1.36	1.42
DISTANZE PROGRESSIVE [m]	0.00	2.20	6.02	8.61	12.46	14.42
DISTANZE PARZIALI [m]		2.20	3.82	2.59	3.85	1.96

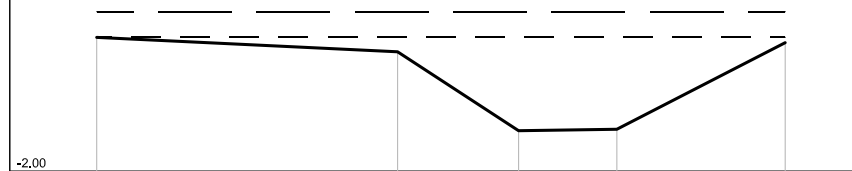
CANALE PRINCIPALE N.6  
 SEZIONE N° 00123\_\_10

LEGENDA:

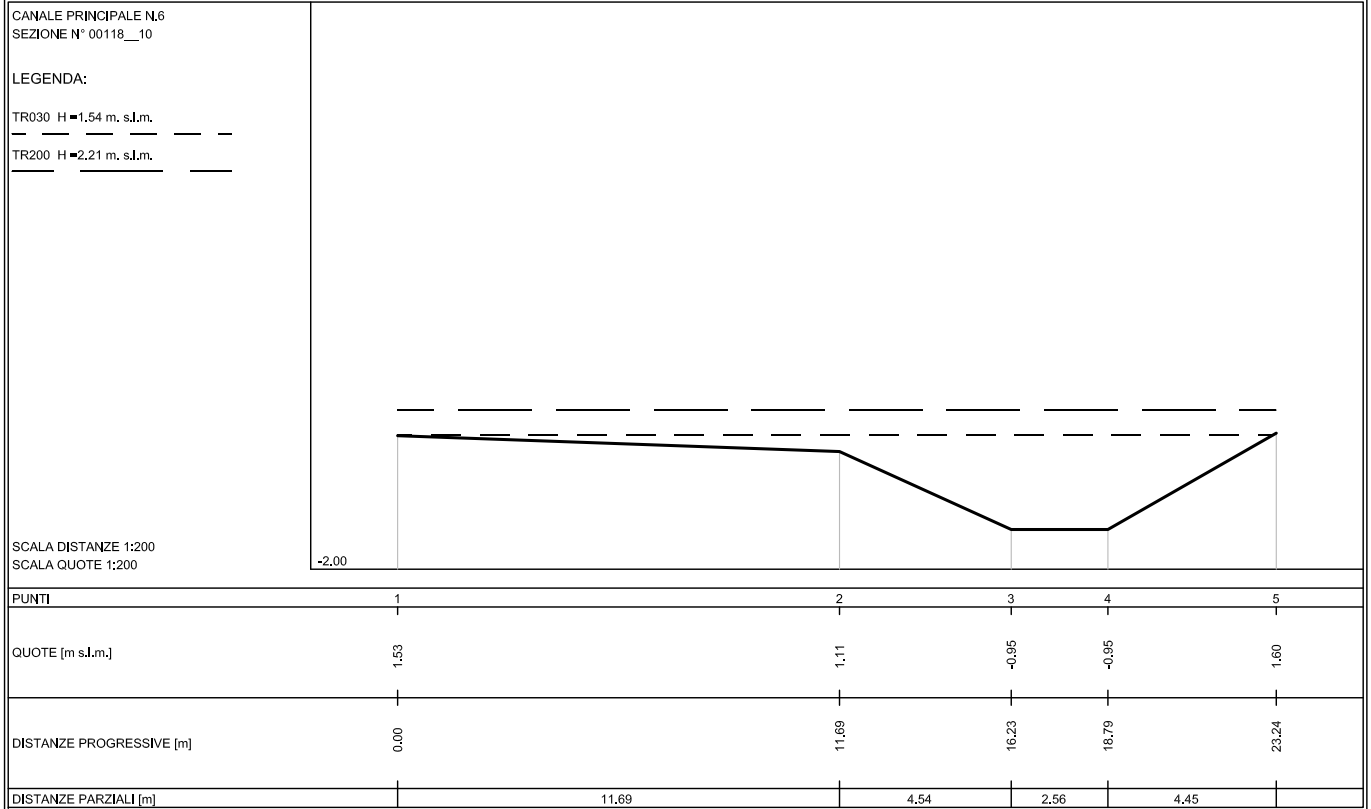
TR030 H=1.54 m. s.l.m. — — — — —

TR200 H=2.22 m. s.l.m. — — — — —

SCALA DISTANZE 1:200  
 SCALA QUOTE 1:200



PUNTI	1	2	3	4	5
QUOTE [m s.l.m.]	1.54	1.16	-0.93	-0.89	1.40
DISTANZE PROGRESSIVE [m]	0.00	7.96	11.16	13.76	18.21
DISTANZE PARZIALI [m]		7.96	3.20	2.60	4.45

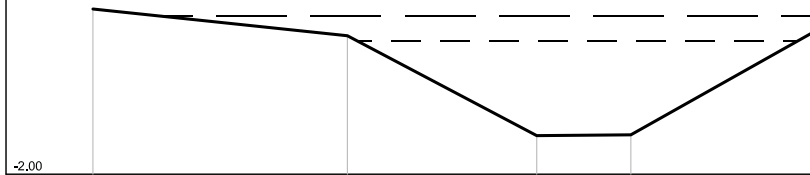


CANALE PRINCIPALE N.6  
 SEZIONE N° 00114\_\_10

LEGENDA:

TR030 H=1.53 m. s.l.m. ---  
 TR200 H=2.19 m. s.l.m. ---

SCALA DISTANZE 1:200  
 SCALA QUOTE 1:200



PUNTI	1	2	3	4	5
QUOTE [m s.l.m.]	2.37	1.66	-0.98	-0.96	1.81
DISTANZE PROGRESSIVE [m]	0.00	6.73	11.74	14.23	19.15
DISTANZE PARZIALI [m]		6.73	5.01	2.49	4.92



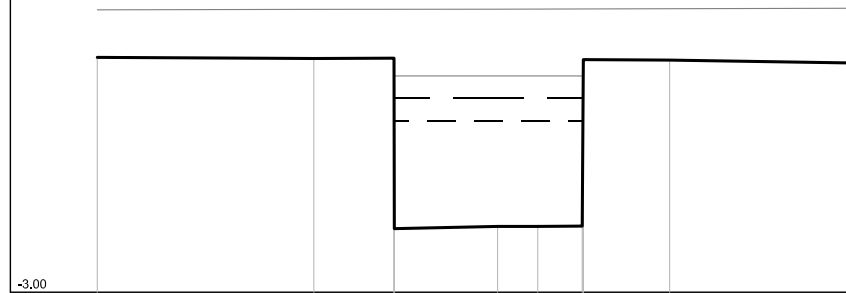
CANALE PRINCIPALE N.6  
SEZIONE N° 00109PB20

LEGENDA:

TR030 H=1.52 m. s.l.m.

TR200 H=2.13 m. s.l.m.

SCALA DISTANZE 1:200  
SCALA QUOTE 1:200



PUNTI	1	2	3	6	7	8	11	12
QUOTE [m s.l.m.]	3.21	3.18	3.19	-1.26	-1.26	-1.25	3.14	3.06
DISTANZE PROGRESSIVE [m]	0.00	5.73	7.85	10.59	11.65	12.83	15.14	20.24
DISTANZE PARZIALI [m]		5.73	2.12	2.73	1.06	1.18	2.28	5.10

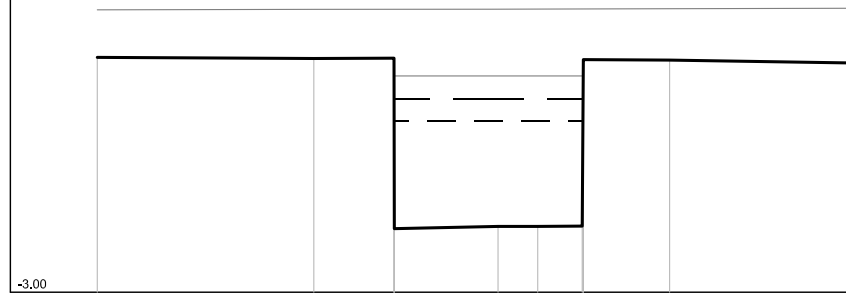
CANALE PRINCIPALE N.6  
SEZIONE N° 00109PC20

LEGENDA:

TR030 H=1.52 m. s.l.m.

TR200 H=2.12 m. s.l.m.

SCALA DISTANZE 1:200  
SCALA QUOTE 1:200



PUNTI	1	2	3	6	7	8	11	12
QUOTE [m s.l.m.]	3.21	3.18	3.19	-1.26	-1.26	-1.25	3.14	3.06
DISTANZE PROGRESSIVE [m]	0.00	5.73	7.85	10.60	11.65	12.83	15.14	20.24
DISTANZE PARZIALI [m]		5.73	2.12	2.74	1.05	1.18	2.28	5.10

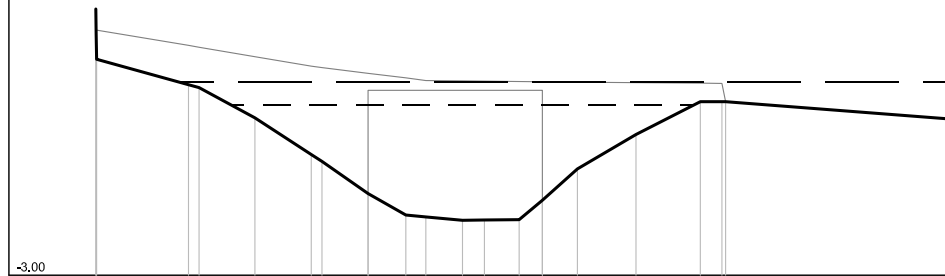
CANALE PRINCIPALE N.6  
SEZIONE N° 00092PB10

LEGENDA:

TR030 H=1.51 m. s.l.m.

TR200 H=2.12 m. s.l.m.

SCALA DISTANZE 1:200  
SCALA QUOTE 1:200



PUNTI	1	4	5	6	7	8	9	11	12	13	14	15	16	18	19	20	21	23
QUOTE [m s.l.m.]	4.04	2.04	1.98	1.16	0.19	0.01	-0.84	-1.41	-1.46	-1.55	-1.54	-1.53	-1.02	-0.19	0.72	1.59	1.59	1.11
DISTANZE PROGRESSIVE [m]	0.00	2.43	2.73	4.21	5.70	5.98	7.20	8.20	8.73	9.70	10.28	11.20	11.81	12.74	14.29	15.99	16.56	22.86
DISTANZE PARZIALI [m]		2.43		1.48	1.49		1.22	1.00	0.97					1.55	1.70			6.20

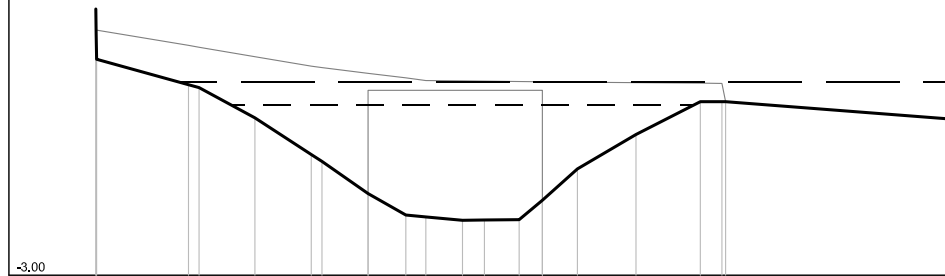
CANALE PRINCIPALE N.6  
SEZIONE N° 00092PC10

LEGENDA:

TR030 H=1.50 m. s.l.m.

TR200 H=2.10 m. s.l.m.

SCALA DISTANZE 1:200  
SCALA QUOTE 1:200



PUNTI	1	4	5	6	7	8	9	11	12	13	14	15	16	18	19	20	21	23
QUOTE [m s.l.m.]	4.04	2.04	1.98	1.16	0.19	0.01	-0.84	-1.41	-1.46	-1.55	-1.54	-1.53	-1.02	-0.19	0.72	1.59	1.59	1.11
DISTANZE PROGRESSIVE [m]	0.00	2.43	2.73	4.21	5.70	5.98	7.20	8.20	8.73	9.70	10.28	11.20	11.81	12.74	14.29	15.99	16.56	22.86
DISTANZE PARZIALI [m]		2.43		1.48	1.49		1.22	1.00	0.97					1.55	1.70			6.20

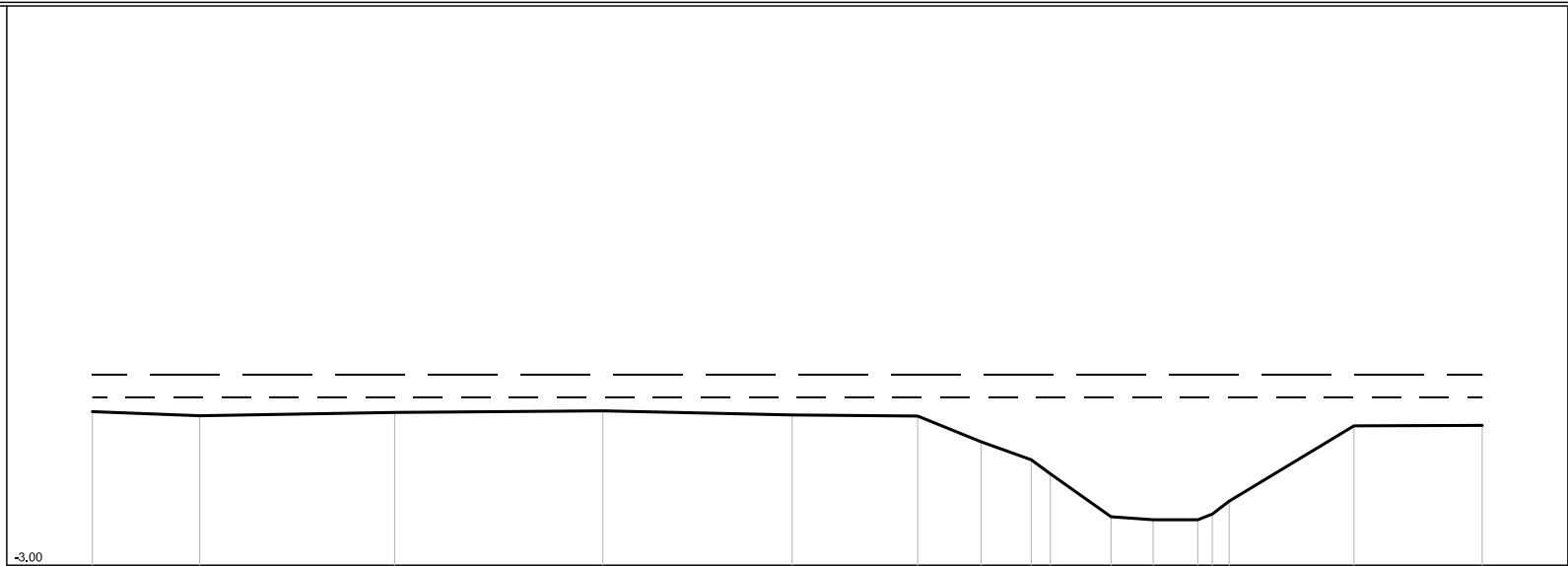
CANALE PRINCIPALE N.6  
SEZIONE N° 00056\_\_10

LEGENDA:

TR030 H=1,50 m, s.l.m.

TR200 H=2,10 m, s.l.m.

SCALA DISTANZE 1:200  
SCALA QUOTE 1:200



PUNTI	1	2	3	4	5	6	7	8	9	10	11	12	13	14	15	16
QUOTE [m s.l.m.]	1,12	1,01	1,10	1,14	1,03	1,00	0,31	-0,17	-0,55	-1,70	-1,78	-1,78	-1,63	-1,28	0,74	0,75
DISTANZE PROGRESSIVE [m]	0,00	2,88	8,11	13,70	18,78	22,15	23,85	25,20	25,71	27,34	28,47	29,67	30,06	30,51	33,86	37,30
DISTANZE PARZIALI [m]		2,88	5,23	5,59	5,08	3,37	1,70	1,35		1,63	1,13	1,20			3,35	3,44



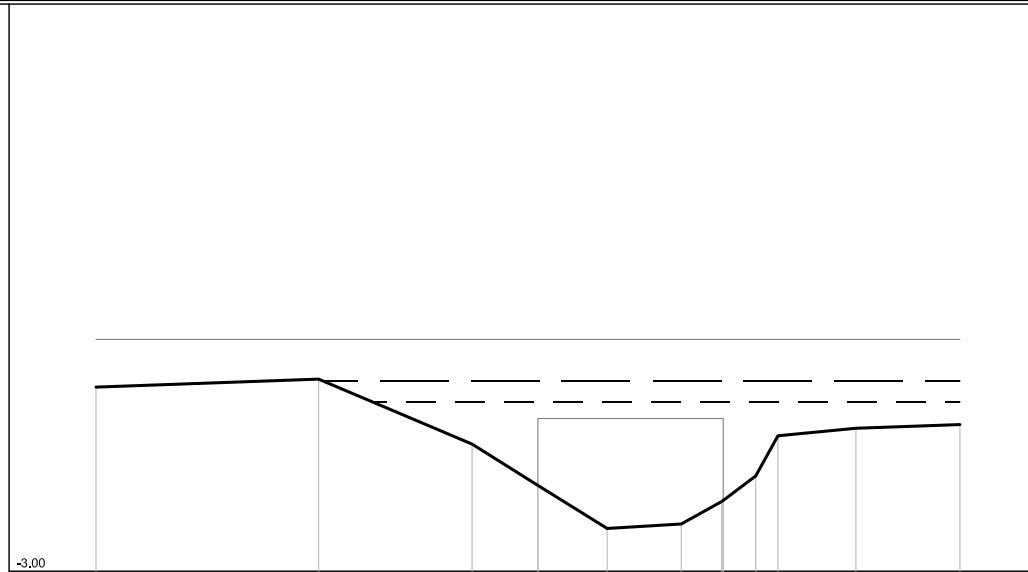
CANALE PRINCIPALE N.6  
SEZIONE N° 00043PC10

LEGENDA:

TR030 H = 1,48 m. s.l.m.

TR200 H = 2,03 m. s.l.m.

SCALA DISTANZE 1:200  
SCALA QUOTE 1:200



PUNTI	1	2	3	4	6	7	8	11	12	13	14
QUOTE [m s.l.m.]	1.87	2.08	0.36	-0.73	-1.87	-1.75	-1.16	-0.48	0.58	0.78	0.88
DISTANZE PROGRESSIVE [m]	0.00	5.89	9.95	11.69	13.52	15.48	16.55	17.45	18.04	20.10	22.85
DISTANZE PARZIALI [m]		5.89	4.06	1.74	1.83	1.96	1.07			2.06	2.75

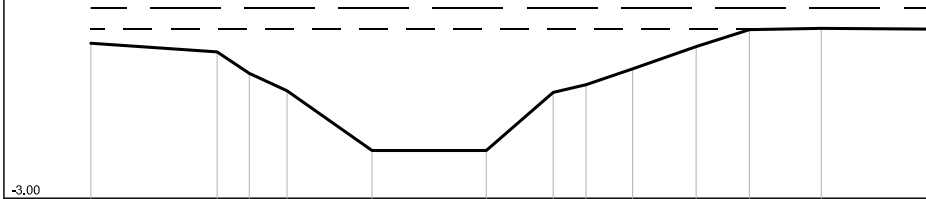
CANALE PRINCIPALE N.6  
SEZIONE N° 00029\_\_10

LEGENDA:

TR030 H=1.48 m. s.l.m.

TR200 H=2.03 m. s.l.m.

SCALA DISTANZE 1:200  
SCALA QUOTE 1:200



PUNTI	1	2	3	4	5	6	7	8	9	10	11	12	13
QUOTE [m s.l.m.]	1.10	0.87	0.30	-0.16	-1.74	-1.74	-0.20	0.00	0.42	1.01	1.46	1.49	1.47
DISTANZE PROGRESSIVE [m]	0.00	3.34	4.19	5.19	7.44	10.46	12.23	13.10	14.33	16.01	17.42	19.32	22.44
DISTANZE PARZIALI [m]		3.34	1.00	2.25	3.02	1.77	1.23	1.68	1.41	1.90	3.12		



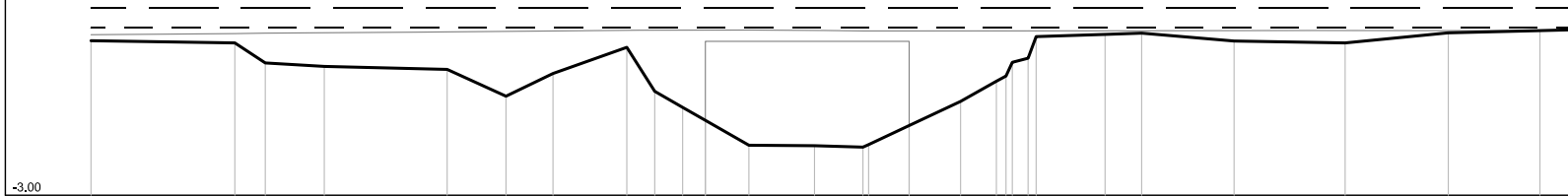
CANALE PRINCIPALE N.6  
SEZIONE N° 00022PB10

LEGENDA:

TR030 H=1,49 m. s.l.m.

TR200 H=2,03 m. s.l.m.

SCALA DISTANZE 1:200  
SCALA QUOTE 1:200



PUNTI	1	2	3	4	5	6	7	8	9	10	11	13	14	15	17	19	20	21	23	25	26	27	28	29	30	31
QUOTE [m s.l.m.]	1,15	1,09	0,55	0,46	0,38	-0,34	0,27	0,97	-0,21	-0,64	-0,99	-1,66	-1,67	-1,71	-1,13	-0,48	0,80	0,80	0,68	1,32	1,35	1,14	1,09	1,36	1,42	1,44
DISTANZE PROGRESSIVE [m]	0,00	3,86	4,68	6,26	9,56	11,14	12,40	14,36	15,13	15,88	16,49	17,66	19,42	20,72	21,96	23,34	24,30	24,56	25,15	27,22	28,20	30,68	33,66	36,43	38,89	39,71
DISTANZE PARZIALI [m]		3,86	1,58	3,30	1,58	1,26	1,98				1,17	1,76	1,30	1,09	1,38				1,85	0,98	2,48	2,98	2,77	2,46		

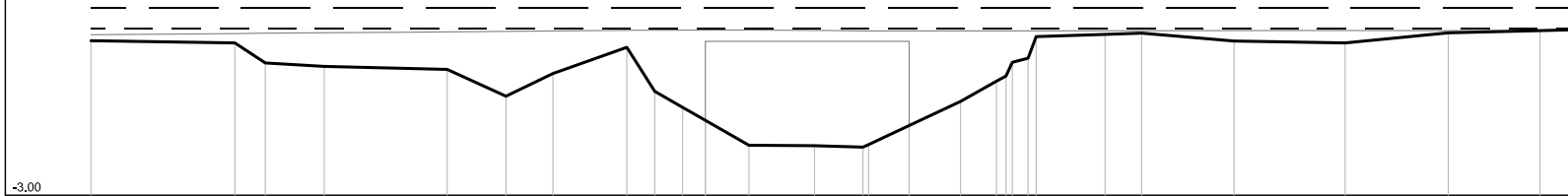
CANALE PRINCIPALE N.6  
SEZIONE N° 00022PC10

LEGENDA:

TR030 H=1,48 m. s.l.m.

TR200 H=2,03 m. s.l.m.

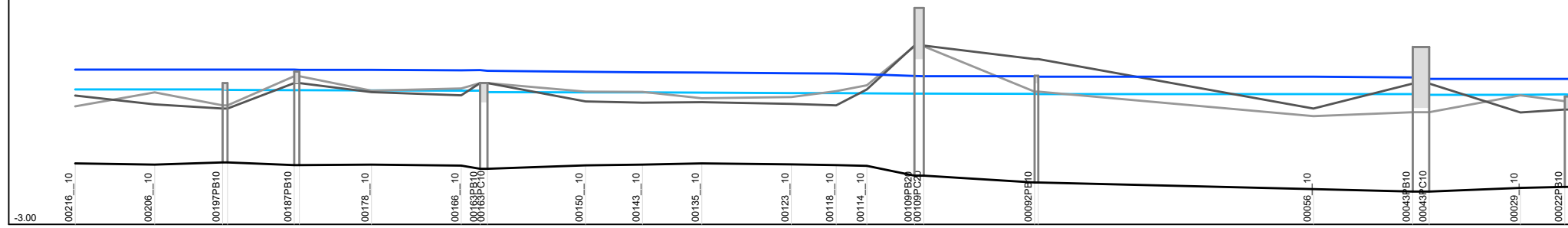
SCALA DISTANZE 1:200  
SCALA QUOTE 1:200



PUNTI	1	2	3	4	5	6	7	8	9	10	11	13	14	15	17	19	20	21	23	25	26	27	28	29	30	31
QUOTE [m s.l.m.]	1,15	1,09	0,55	0,46	0,38	-0,34	0,27	0,97	-0,21	-0,64	-0,99	-1,66	-1,67	-1,71	-1,13	-0,48	0,06	0,30	0,68	1,32	1,35	1,14	1,09	1,36	1,42	1,44
DISTANZE PROGRESSIVE [m]	0,00	3,86	4,68	6,26	9,56	11,14	12,40	14,36	15,13	15,88	16,49	17,66	19,42	20,72	21,96	23,34	24,30	24,56	25,15	27,22	28,20	30,68	33,66	36,43	38,89	39,71
DISTANZE PARZIALI [m]		3,86	1,58	3,30	1,58	1,26	1,98			1,17	1,76	1,30	1,09	1,38					1,85	0,98	2,48	2,98	2,77	2,46		

CANALE PRINCIPALE N. 6

SCALA DISTANZE 1:7500  
SCALA QUOTE 1:200



SEZIONI

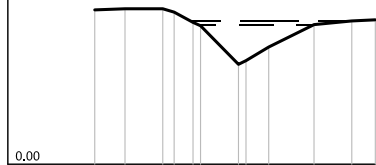
LIVELLI IDROMETRICI TR200 [m s.l.m.]	2.35	2.35	2.35	2.35	2.34	2.32	2.33	2.27	2.26	2.25	2.22	2.21	2.19	2.13	2.12	2.12	2.10	2.08	2.03	2.03	2.03	
LIVELLI IDROMETRICI TR030 [m s.l.m.]	1.66	1.66	1.66	1.64	1.63	1.62	1.62	1.56	1.56	1.55	1.54	1.54	1.53	1.52	1.52	1.51	1.50	1.50	1.48	1.48	1.49	
QUOTE FONDO ALVEO [m s.l.m.]	-0.89	-0.94	-0.88	-0.95	-0.94	-0.97	-1.08	-0.96	-0.94	-0.89	-0.93	-0.95	-0.98	-1.32	-1.32	-1.55	-1.78	-1.87	-1.87	-1.74	-1.71	
QUOTE ARGINE SX [m s.l.m.]	1.45	1.15	0.70	1.88	1.57	1.46	1.88	1.25	1.21	1.22	1.16	1.11	1.66	3.19	3.19	1.96	1.00	2.08	2.08	0.87	0.97	
QUOTE ARGINE DX [m s.l.m.]	1.08	1.56	-0.51	2.13	1.62	1.70	-0.85	1.59	1.58	1.36	1.40	1.60	1.81	-1.25	-1.25	-0.19	0.74	-1.13	-1.13	1.46	0.57	
DISTANZE PROGRESSIVE [m]	2166.00	2063.08	1975.13	1882.54	1782.46	1666.40	1641.78	1505.49	1431.66	1354.83	1238.87	1180.93	1141.07	1079.43	1067.43	923.91	562.90	434.51	413.04	294.94	237.35	
DISTANZE PARZIALI [m]		102.91	87.96	86.37	93.55	116.06		126.80	73.83	76.83	115.96	57.94	39.86	61.64		143.52		356.27	128.39		118.10	57.59

**CANALE SECONDARIO N.16**

CANALE SECONDARIO N.16  
 SEZIONE N° 00211\_\_10

LEGENDA:

TR030 H=3,69 m. s.l.m. — — — —  
 TR200 H=3,78 m. s.l.m. — — — —



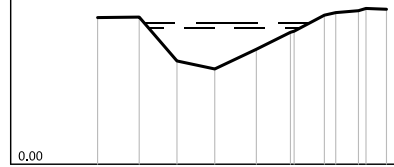
SCALA DISTANZE 1:200  
 SCALA QUOTE 1:200

PUNTI	1	2	3	4	5	7	9	10	11	12
QUOTE [m s.l.m.]	4.08	4.11	4.11	4.02	3.75	2.64	3.10	3.69	3.79	3.82
DISTANZE PROGRESSIVE [m]	0.00	0.80	1.80	2.10	2.60	3.80	4.60	5.80	6.80	7.42
DISTANZE PARZIALI [m]		1.00			1.00		1.20	1.00		

CANALE SECONDARIO N.16  
 SEZIONE N° 00207\_\_10

LEGENDA:

TR030 H=3,61 m, s.l.m.  
 TR200 H=3,73 m, s.l.m.



SCALA DISTANZE 1:200  
 SCALA QUOTE 1:200

0,00

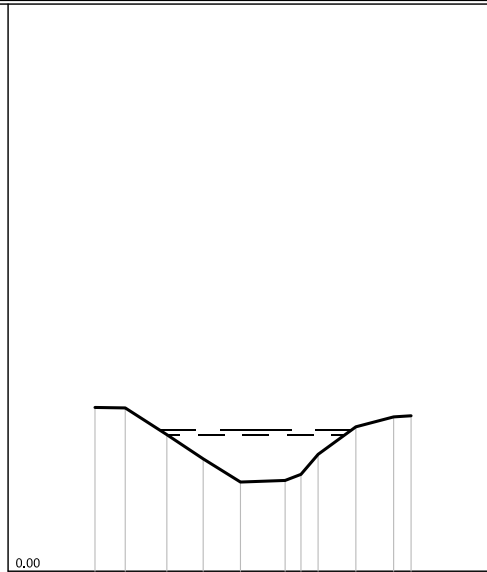
PUNTI	1	2	3	4	5	6	8	9	10	12
QUOTE [m s.l.m.]	3,88	3,89	2,73	2,52	3,04	3,49	3,94	4,01	4,08	4,10
DISTANZE PROGRESSIVE [m]	0,00	1,10	2,10	3,10	4,20	5,10	6,00	6,30	6,90	7,64
DISTANZE PARZIALI [m]	1,10	1,00	1,00	1,10						

CANALE SECONDARIO N.16  
 SEZIONE N° 00206\_\_10

LEGENDA:

TR030 H=3,61 m. s.l.m.

TR200 H=3,73 m. s.l.m.



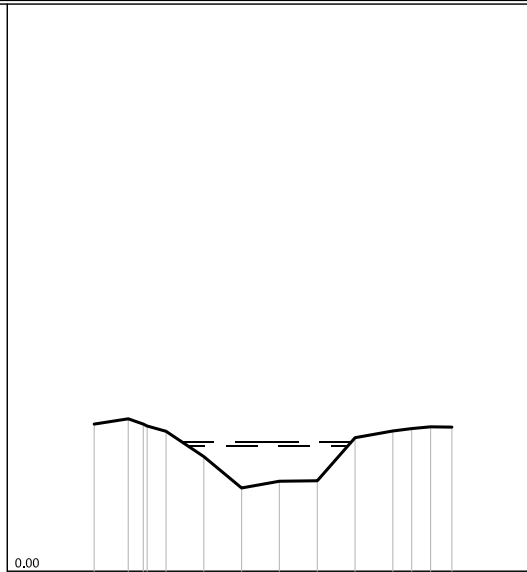
SCALA DISTANZE 1:200  
 SCALA QUOTE 1:200

PUNTI	1	2	3	4	5	6	7	8	9	10	11	
QUOTE [m s.l.m.]		4.33	4.32	3.61	2.97	2.36	2.40	2.56	3.09	3.82	4.08	4.11
DISTANZE PROGRESSIVE [m]	0.00	0.80	1.90	2.86	3.85	5.03	5.45	5.90	6.90	7.90	8.36	
DISTANZE PARZIALI [m]		1.10		0.99	1.18		1.00	1.00				

CANALE SECONDARIO N.16  
 SEZIONE N° 00203\_\_10

LEGENDA:

TR030 H =3.30 m. s.l.m.  
 TR200 H =3.42 m. s.l.m.



SCALA DISTANZE 1:200  
 SCALA QUOTE 1:200

PUNTI	1	2	3	5	6	7	8	9	10	11	12	13	14	
QUOTE [m s.l.m.]		3.89	4.03	3.89	3.70	3.03	2.20	2.38	2.39	3.53	3.71	3.77	3.62	3.81
DISTANZE PROGRESSIVE [m]	0.00	0.90	1.30	1.90	2.90	3.90	4.90	5.90	6.90	7.90	8.40	8.90	9.46	
DISTANZE PARZIALI [m]				1.00	1.00	1.00	1.00	1.00	1.00					

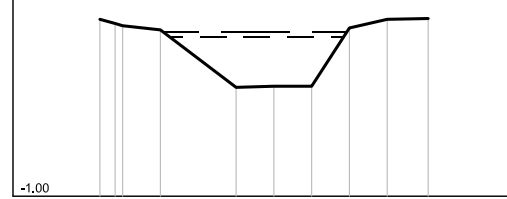


CANALE SECONDARIO N.16  
 SEZIONE N° 00199\_\_10

LEGENDA:

TR030 H=3.21 m. s.l.m.

TR200 H=3.33 m. s.l.m.



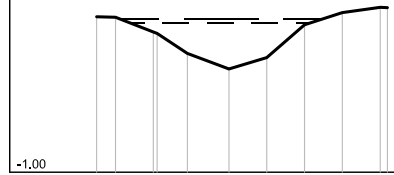
SCALA DISTANZE 1:200  
 SCALA QUOTE 1:200

PUNTI	1	2	4	5	6	7	8	9	10
QUOTE [m s.l.m.]		3.68 3.57	3.40	1.88	1.91	1.91	3.45	3.68	3.70
DISTANZE PROGRESSIVE [m]	0.00	0.40	1.60	3.60	4.60	5.60	6.60	7.60	8.68
DISTANZE PARZIALI [m]		1.00	2.00	1.00	1.00	1.00	1.00	1.08	

CANALE SECONDARIO N.16  
 SEZIONE N° 00195\_\_10

LEGENDA:

TR030 H=2,94 m. s.l.m.  
 TR200 H=3,04 m. s.l.m.



SCALA DISTANZE 1:200  
 SCALA QUOTE 1:200

PUNTI	1	2	3	5	6	7	8	9	10	
QUOTE [m s.l.m.]		3.11	3.10	2.71	2.14	1.73	2.03	2.90	3.22	3.36
DISTANZE PROGRESSIVE [m]	0.00	0.50	1.50	2.40	3.50	4.50	5.50	6.50	7.50	
DISTANZE PARZIALI [m]		1.00	1.10	1.00	1.00	1.00	1.00	1.00		

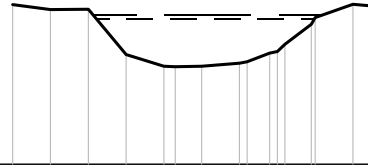
CANALE SECONDARIO N.16  
 SEZIONE N° 00191\_\_10

LEGENDA:

TR030 H=2,85 m. s.l.m.

TR200 H=2,95 m. s.l.m.

-1.00



SCALA DISTANZE 1:200  
 SCALA QUOTE 1:200

PUNTI	1	2	3	4	5	6	7	8	10	12	13	15	16
QUOTE [m s.l.m.]	3.22	3.09	3.10	1.90	1.59	1.58	1.59	1.67	1.94	2.17	2.70	3.23	3.19
DISTANZE PROGRESSIVE [m]	0.00	1.00	2.00	3.00	4.00	4.30	5.00	6.00	6.80	7.20	7.90	9.00	9.43
DISTANZE PARZIALI [m]	1.00	1.00	1.00	1.00			1.00					1.00	







CANALE SECONDARIO N.16  
 SEZIONE N° 00155\_\_10

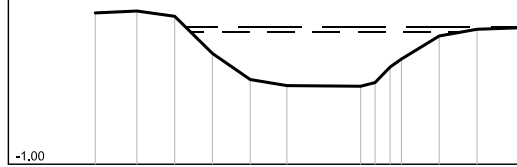
LEGENDA:

TR030 H =2.50 m. s.l.m.

TR200 H =2.62 m. s.l.m.

SCALA DISTANZE 1:200  
 SCALA QUOTE 1:200

-1.00



PUNTI	1	2	3	4	5	6	7	8	9	10	11	12	13
QUOTE [m s.l.m.]	3.00	3.05	2.91	1.93	1.24	1.08	1.06	1.16	1.57	1.78	2.39	2.57	2.61
DISTANZE PROGRESSIVE [m]	0.00	1.10	2.10	3.10	4.10	5.07	7.02	7.40	7.80	8.10	9.10	10.10	11.30
DISTANZE PARZIALI [m]	1.10	1.00	1.00	1.00	0.97	1.95				1.00	1.00	1.20	

CANALE SECONDARIO N.16  
 SEZIONE N° 00151\_\_10

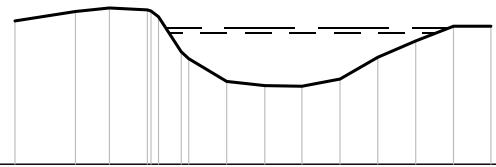
LEGENDA:

TR030 H=2,47 m. s.l.m.

TR200 H=2,59 m. s.l.m.

SCALA DISTANZE 1:200  
 SCALA QUOTE 1:200

-1.00



PUNTI	1	2	3	4	6	7	9	10	11	12	13	14	15	16
QUOTE [m s.l.m.]	2.79	3.04	3.13	3.08	2.90	1.97	1.19	1.08	1.06	1.25	1.83	2.26	2.65	2.65
DISTANZE PROGRESSIVE [m]	0.00	1.60	2.50	3.50	3.80	4.40	5.60	6.61	7.59	8.60	9.60	10.60	11.60	12.59
DISTANZE PARZIALI [m]		1.60	1.00			1.00	1.01	0.98	1.01	1.00	1.00	1.00	0.99	



CANALE SECONDARIO N.16  
 SEZIONE N° 00148\_\_10

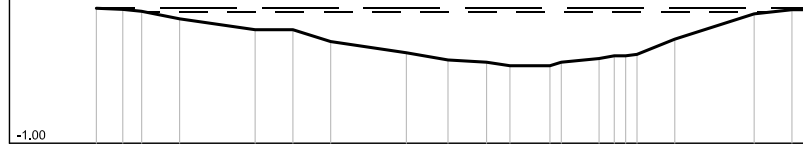
LEGENDA:

TR030 H =2.47 m. s.l.m.

TR200 H =2.58 m. s.l.m.

SCALA DISTANZE 1:200  
 SCALA QUOTE 1:200

-1.00





PUNTI	1	2	3	4	5	6	7	8	9	10	11	12	13	14	15	16	17	18	19	20	21					
QUOTE [m s.l.m.]		2.57	2.54	2.49	2.29		2.00	2.00	1.89		1.39	1.20	1.14	1.05	1.05	1.14	1.24	1.31	1.31	1.35	1.35	1.75	2.42	2.53	2.53	
DISTANZE PROGRESSIVE [m]	0.00	0.70	1.20	2.20	4.20	5.20	6.20	8.20	9.30	10.32	10.94	12.00	12.30	13.30	13.70	14.30	14.30	15.30	17.40	18.40	18.86					
DISTANZE PARZIALI [m]			1.00	2.00	1.00	1.00	2.00	1.10	1.02	1.06	1.00			1.00			1.00	2.10	1.00							

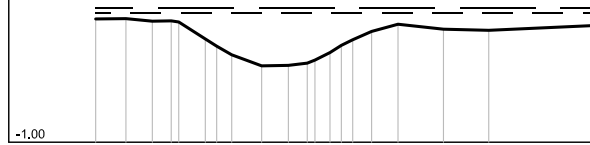


CANALE SECONDARIO N.16  
 SEZIONE N° 00143\_\_10

LEGENDA:

TR030 H=2,43 m. s.l.m.   
 TR200 H=2,55 m. s.l.m. 

SCALA DISTANZE 1:200  
 SCALA QUOTE 1:200



PUNTI	1	2	3	4	6	7	8	9	10	11	13	14	15	16	17	18	19	20
QUOTE [m s.l.m.]	2,26	2,27	2,20	2,21	1,73	1,54	1,31	1,02	1,03	1,09	1,37	1,26	1,21	1,33	2,12	1,99	1,96	2,09
DISTANZE PROGRESSIVE [m]	0,00	0,80	1,50	2,00	2,90	3,20	3,60	4,39	5,10	5,60	6,20	6,46	6,80	7,30	8,00	9,20	10,40	13,29
DISTANZE PARZIALI [m]															1,20	1,20	2,89	

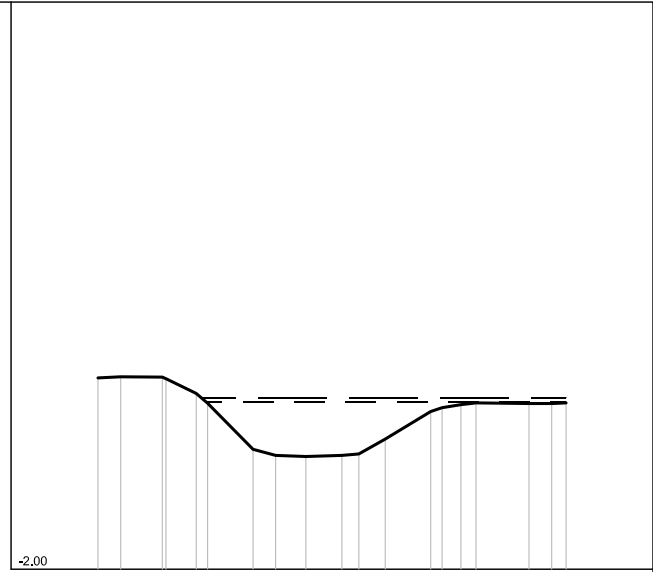
CANALE SECONDARIO N.16  
 SEZIONE N° 00132\_\_10

LEGENDA:

TR030 H =2,41 m. s.l.m.

TR200 H =2,54 m. s.l.m.

SCALA DISTANZE 1:200  
 SCALA QUOTE 1:200



PUNTI	1	2	3	5	6	7	8	9	10	11	12	13	14	15	16	17	18	19	
QUOTE [m s.l.m.]		3.06	3.09	3.08	2.85	2.89	1.17	1.01	0.88	1.01	1.05	1.44	2.17	2.27	2.35	2.40	2.38	2.38	2.40
DISTANZE PROGRESSIVE [m]	0.00	0.60	1.70	2.60	2.90	4.10	4.70	5.50	6.45	6.90	7.60	8.80	9.10	9.60	10.00	11.40	12.00	12.38	
DISTANZE PARZIALI [m]		1.10			1.20						1.20				1.40				

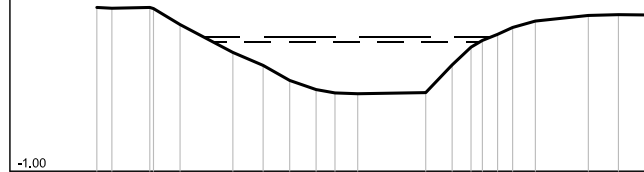
CANALE SECONDARIO N.16  
 SEZIONE N° 00120\_\_10

LEGENDA:

TR030 H=2,41 m. s.l.m.

TR200 H=2,54 m. s.l.m.

SCALA DISTANZE 1:200  
 SCALA QUOTE 1:200



PUNTI	1	2	3	5	6	7	8	9	10	11	12	13	14	15	16	17	18	19	20	21	
QUOTE [m s.l.m.]		3.33	3.31	3.33	2.88	2.14	1.80	1.40	1.16	1.07	1.05	1.08	1.81	2.28	2.46	2.62	2.80	2.97	3.12	3.14	3.13
DISTANZE PROGRESSIVE [m]	0.00	0.40	1.40	2.20	3.60	4.40	5.10	5.80	6.30	6.90	8.70	9.40	9.90	10.20	10.60	11.00	11.60	13.00	13.80	14.55	
DISTANZE PARZIALI [m]		1.00		1.40							1.80							1.40			

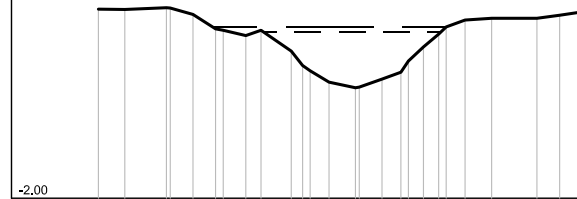
CANALE SECONDARIO N.16  
SEZIONE N° 00111\_\_10

LEGENDA:

TR030 H = 2.39 m. s.l.m.

TR200 H = 2.52 m. s.l.m.

SCALA DISTANZE 1:200  
SCALA QUOTE 1:200



PUNTI	1	2	3	5	6	8	9	10	11	13	14	16	17	19	20	22	23	24	25	26
QUOTE [m s.l.m.]	3.00	2.89	3.04	2.86	2.48	2.30	2.44	1.89	1.51	1.07	0.92	1.15	1.33	2.00	2.34	2.71	2.76	2.76	2.84	2.95
DISTANZE PROGRESSIVE [m]	0.00	0.70	1.80	2.50	3.10	3.90	4.30	5.10	5.40	6.10	6.80	7.50	8.00	8.60	9.00	9.70	10.40	11.60	12.20	12.94
DISTANZE PARZIALI [m]		1.10															1.20			




CANALE SECONDARIO N.16  
 SEZIONE N° 00103\_\_10

LEGENDA:

TR030 H=2.37 m. s.l.m. — — —

TR200 H=2.51 m. s.l.m. — — —

SCALA DISTANZE 1:200  
 SCALA QUOTE 1:200



PUNTI	1	2	3	4	6	7	9	10	11	12	13	14	15	16	17	18
QUOTE [m s.l.m.]	2.00	2.17	2.32	2.41	2.53	2.53	1.50	1.15	0.96	1.50	1.80	1.94	2.30	2.78	2.73	2.65
DISTANZE PROGRESSIVE [m]	0.00	1.00	2.50	3.00	3.70	4.00	5.76	6.62	7.67	8.40	8.70	9.20	9.80	10.90	12.10	12.90
DISTANZE PARZIALI [m]	1.00	1.50					1.66	1.05					1.10	1.20		



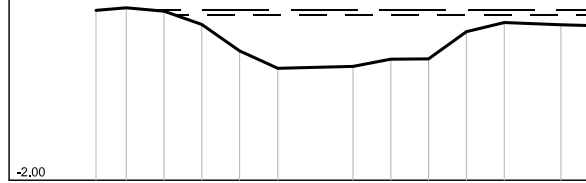
CANALE SECONDARIO N.16  
 SEZIONE N° 00102\_\_10

LEGENDA:

TR030 H =2.37 m. s.l.m. — — — —

TR200 H =2.51 m. s.l.m. — — — —

SCALA DISTANZE 1:200  
 SCALA QUOTE 1:200



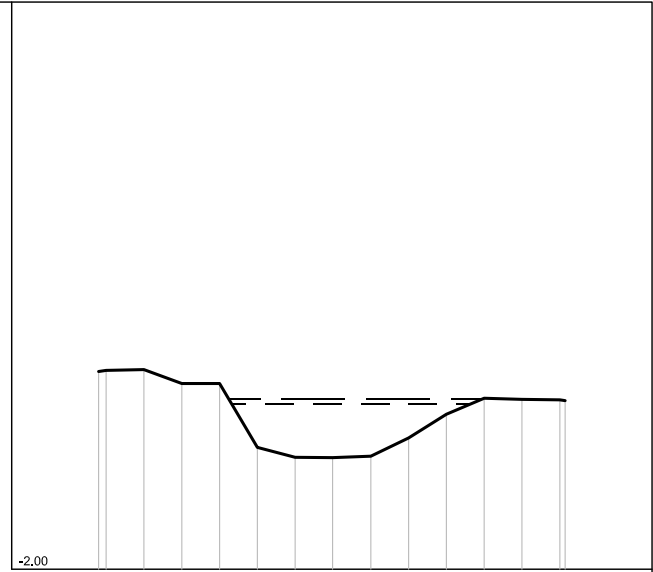
PUNTI	1	2	3	4	5	6	7	8	9	10	11	12	13
QUOTE [m s.l.m.]	2.49	2.56	2.47	2.12	1.42	0.96	1.01	1.20	1.21	1.93	2.17	2.11	2.09
DISTANZE PROGRESSIVE [m]	0.00	0.80	1.80	2.80	3.80	4.81	6.80	7.80	8.80	9.80	10.80	12.30	13.06
DISTANZE PARZIALI [m]		1.00	1.00	1.00	1.01	1.99	1.00	1.00	1.00	1.00	1.50		

CANALE SECONDARIO N.16  
 SEZIONE N° 00097\_\_10

LEGENDA:

TR030 H=2,37 m. s.l.m.

TR200 H=2,50 m. s.l.m.



SCALA DISTANZE 1:200  
 SCALA QUOTE 1:200

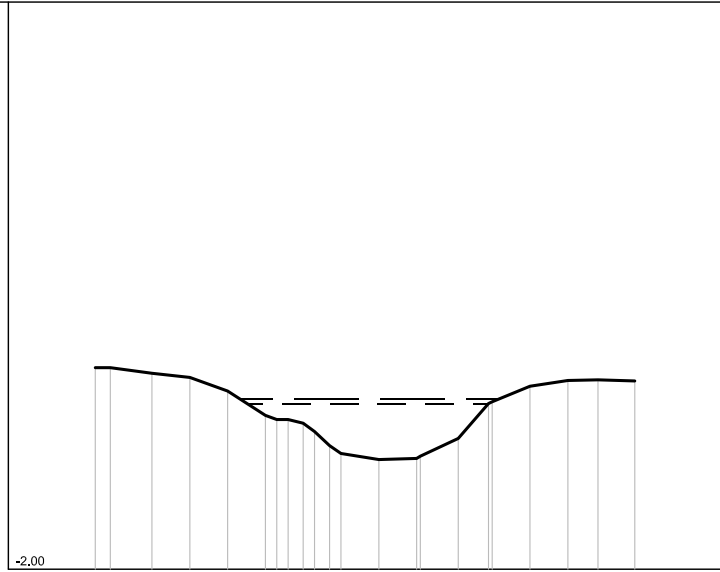
PUNTI	1	3	4	5	6	7	8	9	10	11	12	13	14
QUOTE [m s.l.m.]	3.23	3.28	2.91	2.91	1.22	0.96	0.85	0.89	1.47	2.10	2.52	2.49	2.48
DISTANZE PROGRESSIVE [m]	0.00	1.20	2.20	3.20	4.20	5.20	6.19	7.20	8.20	9.20	10.20	11.20	12.20
DISTANZE PARZIALI [m]	1.00	1.00	1.00	1.00	1.00	0.99	1.01	1.00	1.00	1.00	1.00	1.00	1.00

CANALE SECONDARIO N.16  
 SEZIONE N° 00090\_\_10

LEGENDA:

TR030 H=2,36 m. s.l.m. — — —  
 TR200 H=2,50 m. s.l.m. — — —

SCALA DISTANZE 1:200  
 SCALA QUOTE 1:200



PUNTI	1	2	3	4	5	6	7	8	9	10	11	12	13	14	16	17	19	20	21	22
QUOTE [m s.l.m.]		3.33	3.33	3.18	3.07	2.71	2.57	2.56	1.96	1.86	1.64	1.27	0.90	0.83	1.46	2.38	2.84	2.99	3.01	2.98
DISTANZE PROGRESSIVE [m]	0.00	0.40	1.50	2.50	3.50	4.90	5.20	5.10	5.50	5.80	6.20	6.30	7.50	8.50	9.60	10.40	11.50	12.50	13.30	14.27
DISTANZE PARZIALI [m]		1.10	1.00	1.00	1.00							1.00	1.00	1.00		1.00	1.00		0.97	

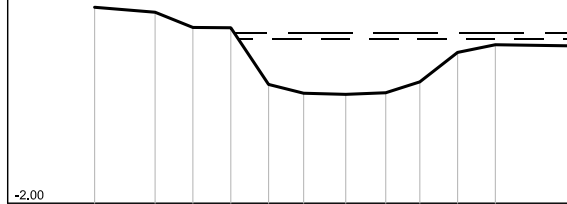
CANALE SECONDARIO N.16  
 SEZIONE N° 00081\_\_10

LEGENDA:

TR030 H=2,34 m, s.l.m.

TR200 H=2,50 m, s.l.m.

SCALA DISTANZE 1:200  
 SCALA QUOTE 1:200



PUNTI	1	2	3	4	5	6	7	8	9	10	11	12
QUOTE [m s.l.m.]	3.18	3.05	2.85	2.64	1.14	0.91	0.88	0.92	1.21	1.99	2.19	2.16
DISTANZE PROGRESSIVE [m]	0.00	1.60	2.60	3.60	4.60	5.53	6.64	7.70	8.60	9.60	10.60	12.60
DISTANZE PARZIALI [m]		1.60	1.00	1.00	1.00	1.11	1.06	1.00	1.00	1.00	2.00	

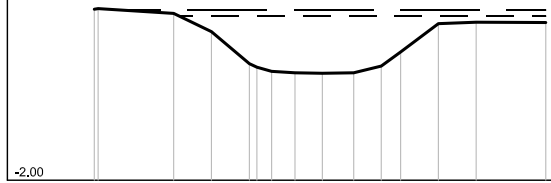
CANALE SECONDARIO N.16  
 SEZIONE N° 00072\_\_10

LEGENDA:

TR030 H=2,34 m, s.l.m.

TR200 H=2,50 m, s.l.m.

SCALA DISTANZE 1:200  
 SCALA QUOTE 1:200



PUNTI	1	3	4	5	7	8	9	10	11	12	13	14	15
QUOTE [m s.l.m.]	2.52	2.41	1.93	1.08	0.88	0.84	0.83	0.84	1.02	1.39	2.14	2.18	2.17
DISTANZE PROGRESSIVE [m]	0.00	2.10	3.10	4.10	4.69	5.31	6.03	6.86	7.89	8.10	9.10	10.10	11.94
DISTANZE PARZIALI [m]		2.00	1.00	1.00						1.00	1.00	1.84	

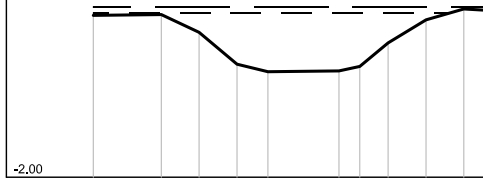
CANALE SECONDARIO N.16  
 SEZIONE N° 00064\_\_10

LEGENDA:

TR030 H =2.34 m. s.l.m. ---

TR200 H =2.50 m. s.l.m. ---

SCALA DISTANZE 1:200  
 SCALA QUOTE 1:200



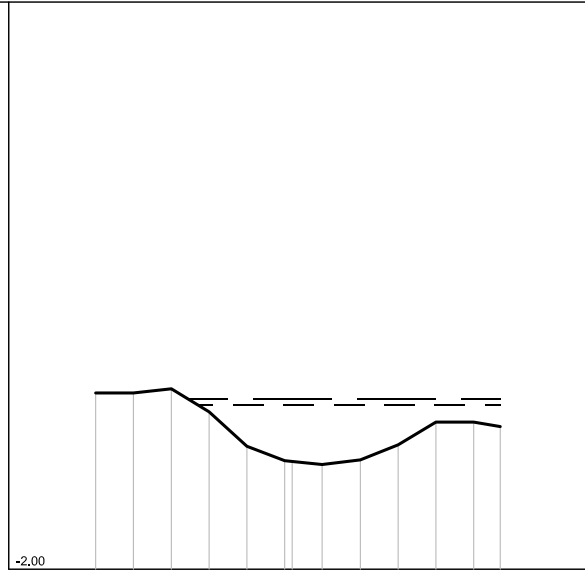
PUNTI	1	2	3	4	5	6	7	8	9	10	11
QUOTE [m s.l.m.]	2.28	2.30	1.83	0.99	0.79	0.81	0.83	1.55	2.16	2.45	2.41
DISTANZE PROGRESSIVE [m]	0.00	1.80	2.80	3.80	4.62	6.50	7.05	7.80	8.80	9.80	10.46
DISTANZE PARZIALI [m]		1.80	1.00	1.00		1.88			1.00	1.00	

CANALE SECONDARIO N.16  
 SEZIONE N° 00056\_\_10

LEGENDA:

TR030 H = 2,34 m. s.l.m. ---

TR200 H = 2,50 m. s.l.m. ———



SCALA DISTANZE 1:200  
 SCALA QUOTE 1:200

PUNTI	1	2	3	4	5	6	8	9	10	11	12	13	
QUOTE [m s.l.m.]		2.66	2.66	2.77	2.16	1.25	0.87	0.77	0.89	1.29	1.89	1.89	1.77
DISTANZE PROGRESSIVE [m]	0.00	1.00	2.00	3.00	4.00	5.00	5.99	7.00	8.00	9.00	10.00	10.70	
DISTANZE PARZIALI [m]		1.00	1.00	1.00	1.00	1.00		1.01	1.00	1.00	1.00		

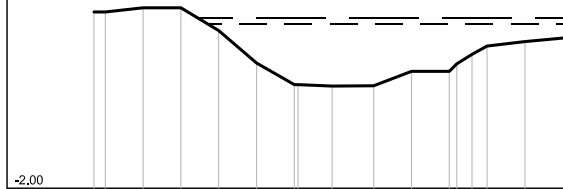
CANALE SECONDARIO N.16  
 SEZIONE N° 00047\_\_10

LEGENDA:

TR030 H=2,34 m. s.l.m.

TR200 H=2,50 m. s.l.m.

SCALA DISTANZE 1:200  
 SCALA QUOTE 1:200



PUNTI	1	2	3	4	5	6	7	9	10	11	12	14	15	16	17	
QUOTE [m s.l.m.]		2,66	2,66	2,77	2,77	2,17	1,31	0,74	0,70	0,71	1,09	1,09	1,54	1,76	1,88	1,99
DISTANZE PROGRESSIVE [m]	0,00	0,30	1,30	2,30	3,30	4,30	5,30	6,30	7,40	8,40	9,40	10,00	10,40	11,40	12,59	
DISTANZE PARZIALI [m]		1,00	1,00	1,00	1,00	1,00		1,10	1,00	1,00			1,00	1,19		



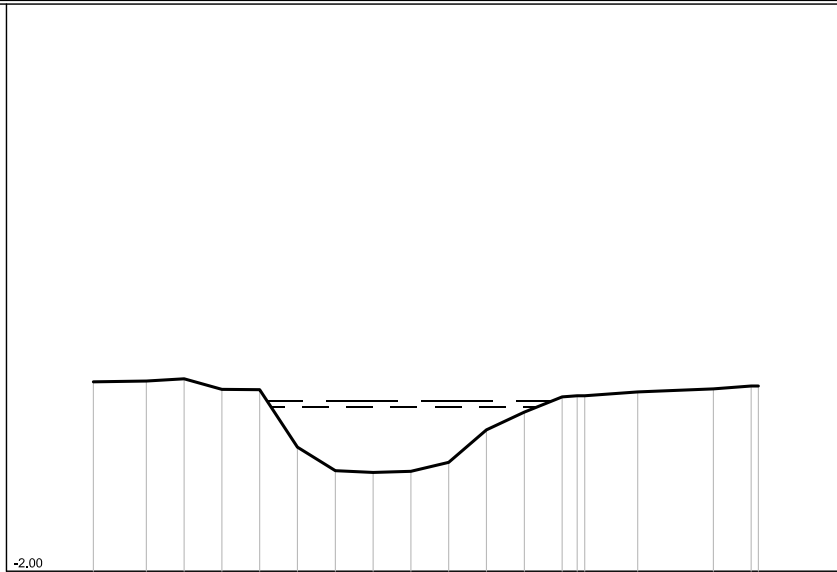
CANALE SECONDARIO N.16  
 SEZIONE N° 00037\_\_10

LEGENDA:

TR030 H=2,34 m. s.l.m.

TR200 H=2,50 m. s.l.m.

SCALA DISTANZE 1:200  
 SCALA QUOTE 1:200



PUNTI	1	2	3	4	5	6	7	8	9	10	11	12	13	14	16	17	18
QUOTE [m s.l.m.]	3.01	3.03	3.09	2.81	2.80	1.28	0.66	0.61	0.64	0.88	1.74	2.21	2.61	2.64	2.74	2.82	2.90
DISTANZE PROGRESSIVE [m]	0.00	1.40	2.40	3.40	4.40	5.40	6.40	7.40	8.40	9.40	10.40	11.40	12.40	12.80	14.40	16.40	17.40
DISTANZE PARZIALI [m]		1.40	1.00	1.00	1.00	1.00	1.00	1.00	1.00	1.00	1.00	1.00			1.40	2.00	1.00

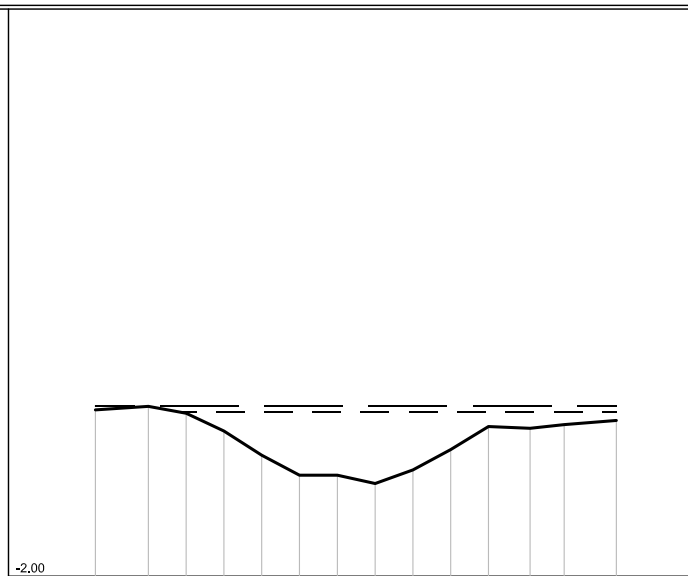
CANALE SECONDARIO N.16  
 SEZIONE N° 00028\_\_10

LEGENDA:

TR030 H =2.33 m. s.l.m.

TR200 H =2.50 m. s.l.m.

SCALA DISTANZE 1:200  
 SCALA QUOTE 1:200



PUNTI	1	2	3	4	5	6	7	8	9	10	11	12	13	14
QUOTE [m s.l.m.]	2.40	2.49	2.31	1.84	1.20	0.67	0.67	0.45	0.81	1.35	1.96	1.91	2.01	2.12
DISTANZE PROGRESSIVE [m]	0.00	1.40	2.40	3.40	4.40	5.40	6.40	7.40	8.40	9.40	10.40	11.50	12.40	13.76
DISTANZE PARZIALI [m]	1.40	1.00	1.00	1.00	1.00	1.00	1.00	1.00	1.00	1.00	1.10		1.38	

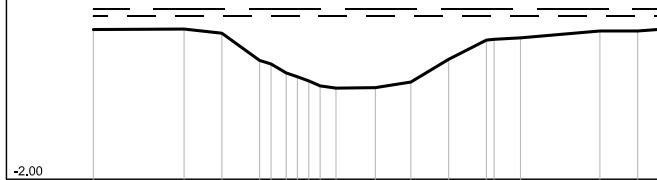
CANALE SECONDARIO N.16  
 SEZIONE N° 00019\_\_10

LEGENDA:

TR030 H=2.31 m. s.l.m.

TR200 H=2.49 m. s.l.m.

SCALA DISTANZE 1:200  
 SCALA QUOTE 1:200



PUNTI	1	2	3	4	5	6	7	8	9	10	11	12	13	14	16	17	18	19
QUOTE [m s.l.m.]	1.96	1.97	1.86	1.14	1.05	0.81	0.71	0.60	0.47	0.41	0.42	0.57	1.17	1.68	1.74	1.92	1.92	1.98
DISTANZE PROGRESSIVE [m]	0.00	2.40	3.40	4.40	4.70	5.10	5.40	5.90	6.00	6.42	7.46	8.40	9.40	10.40	11.30	13.40	14.40	15.21
DISTANZE PARZIALI [m]		2.40	1.00	1.00						1.04		1.00	1.00		2.10	1.00		



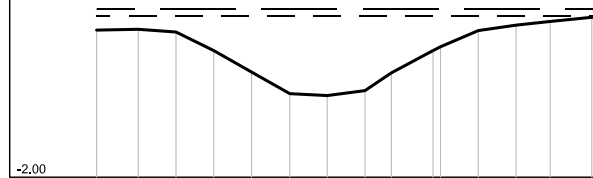
CANALE SECONDARIO N.16  
 SEZIONE N° 00004\_\_10

LEGENDA:

TR030 H=2,26 m. s.l.m. — —

TR200 H=2,45 m. s.l.m. — —

SCALA DISTANZE 1:200  
 SCALA QUOTE 1:200

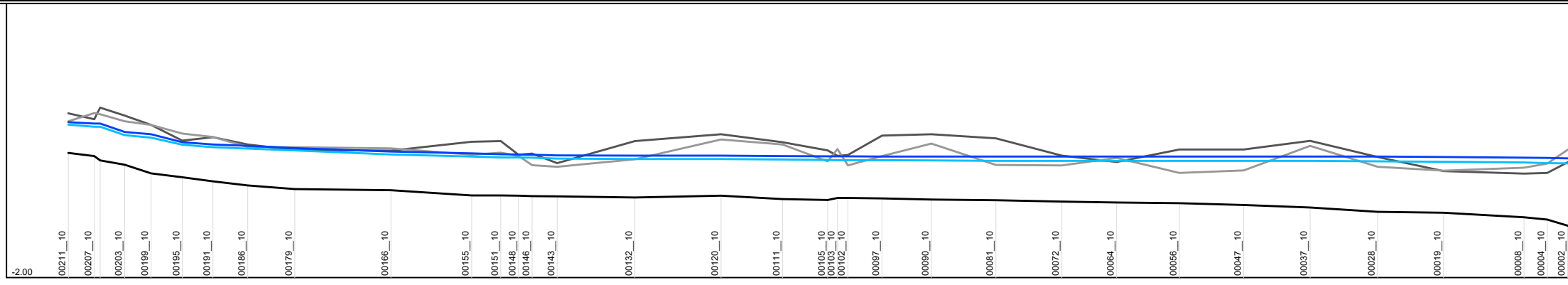


PUNTI	1	2	3	4	5	6	7	8	9	10	12	13	14	15	16
QUOTE [m s.l.m.]	1.89	1.91	1.84	1.35	0.78	0.21	0.16	0.29	0.76	1.35	1.88	2.02	2.12	2.23	2.24
DISTANZE PROGRESSIVE [m]	0.00	1.10	2.10	3.10	4.10	5.11	6.10	7.10	7.80	8.90	10.10	11.10	12.00	13.10	13.40
DISTANZE PARZIALI [m]		1.10	1.00	1.00	1.00	1.01	0.99	1.00		1.10	1.00	1.00		1.10	



CANALE SECONDARIO N. 16

SCALA DISTANZE 1:7500  
SCALA QUOTE 1:200



SEZIONI

LIVELLI IDROMETRICI TR200 [m s.l.m.]	3.78	3.73	3.42	3.33	3.04	2.95	2.90	2.82	2.69	2.62	2.59	2.58	2.57	2.55	2.54	2.54	2.52	2.51	2.51	2.50	2.50	2.50	2.50	2.50	2.50	2.49	2.46	2.45	2.44	
LIVELLI IDROMETRICI TR030 [m s.l.m.]	3.69	3.61	3.30	3.21	2.94	2.85	2.80	2.73	2.58	2.50	2.47	2.47	2.46	2.43	2.41	2.41	2.39	2.38	2.37	2.37	2.36	2.34	2.34	2.34	2.34	2.31	2.28	2.26	2.25	
QUOTE FONDO ALVEO [m s.l.m.]	2.64	2.52	2.20	1.88	1.73	1.58	1.43	1.29	1.25	1.06	1.06	1.05	1.03	1.02	0.98	1.05	0.92	0.89	0.96	0.95	0.90	0.88	0.83	0.79	0.77	0.70	0.61	0.45	0.41	
QUOTE ARGINE SX [m s.l.m.]	4.11	3.89	4.03	3.68	3.10	3.22	2.95	2.75	2.72	3.05	3.08	3.08	2.61	2.26	3.08	3.33	3.04	2.73	2.56	3.28	3.33	3.18	2.54	2.30	2.77	2.77	3.09	2.49	1.96	
QUOTE ARGINE DX [m s.l.m.]	3.82	4.12	3.82	3.68	3.36	3.23	2.86	2.85	2.81	2.57	2.65	2.53	2.18	2.12	2.40	3.14	2.95	2.33	2.17	2.52	2.99	2.19	2.17	2.45	1.89	1.99	2.90	2.12	1.98	
DISTANZE PROGRESSIVE [m]	2108.11	2072.83	2030.37	1993.54	1949.60	1906.97	1858.57	1792.61	1658.45	1545.87	1505.18	1480.26	1461.25	1426.37	1317.68	1197.56	1111.75	1046.42	1034.68	1020.37	972.68	903.82	813.57	721.56	644.98	557.22	467.29	374.87	280.35	188.49
DISTANZE PARZIALI [m]	36.28	36.83	43.74	42.83	48.40	65.96	134.16	112.58	40.69	108.69	120.12	85.81	63.33	47.69	68.86	90.25	91.99	76.60	87.76	89.93	92.42	94.52	91.86	112.67	75.82	43.43	15.13			

**FOSSO N.8**

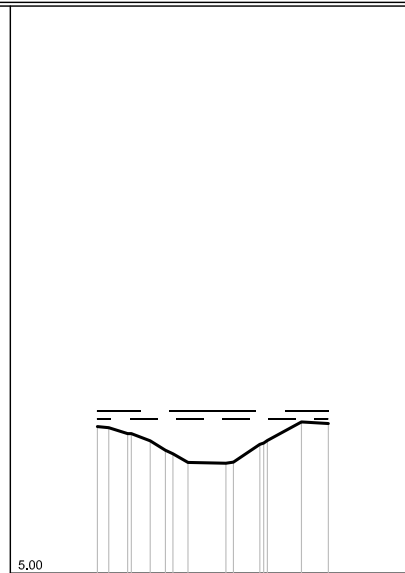


FOSSO N.8  
SEZIONE N° 00085\_\_10

LEGENDA:

TR030 H = 9.08 m. s.l.m. — — —  
TR200 H = 9.29 m. s.l.m. — — —

SCALA DISTANZE 1:200  
SCALA QUOTE 1:200

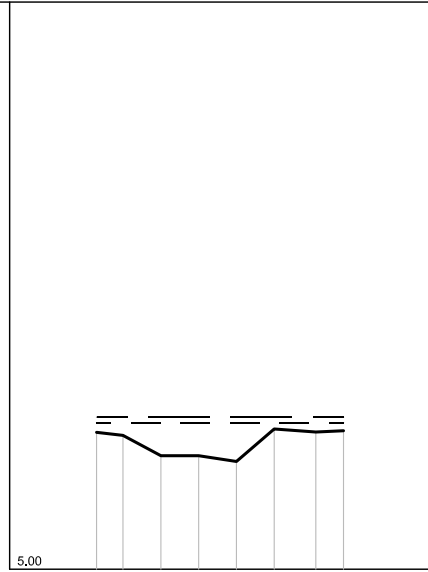


PUNTI	1	2	3	5	6	8	9	11	14	15
QUOTE [m s.l.m.]	8.88	8.88	8.69	8.50	8.25	7.93	7.91	8.41	9.00	8.96
DISTANZE PROGRESSIVE [m]	0.00	0.30	0.80	1.40	1.80	2.40	3.40	4.30	5.40	6.11
DISTANZE PARZIALI [m]							1.00			

FOSSO N.8  
 SEZIONE N° 00082\_\_10

LEGENDA:  
 TR030 H=8,88 m. s.l.m. ---  
 TR200 H=9,02 m. s.l.m. ---

SCALA DISTANZE 1:200  
 SCALA QUOTE 1:200



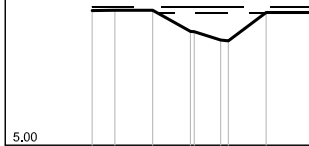
PUNTI	1	2	3	4	5	6	7	8
QUOTE [m s.l.m.]	8,62	8,54	8,00	8,00	7,85	8,71	8,63	8,66
DISTANZE PROGRESSIVE [m]	0,00	0,70	1,70	2,70	3,70	4,70	5,80	6,53
DISTANZE PARZIALI [m]		1,00	1,00	1,00	1,00	1,10		

FOSSO N.8  
 SEZIONE N° 00081\_\_10

LEGENDA:

TR030 H=8,49 m. s.l.m.

TR200 H=8,66 m. s.l.m.

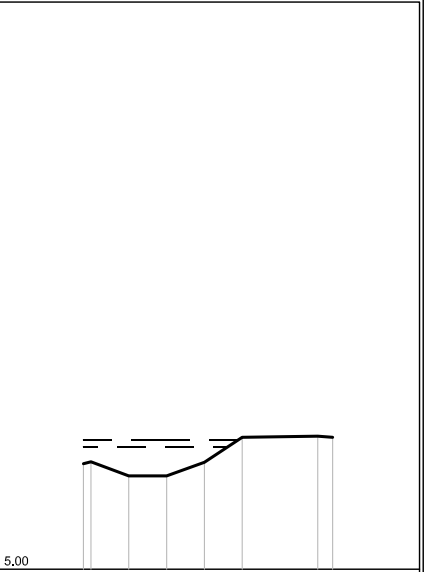


SCALA DISTANZE 1:200  
 SCALA QUOTE 1:200

PUNTI	1	2	3	4	6	8	9	
QUOTE [m s.l.m.]		8,56	8,57	8,57	8,01	7,78	8,51	8,51
DISTANZE PROGRESSIVE [m]	0,00	0,60	1,60	2,60	3,40	4,60	5,81	
DISTANZE PARZIALI [m]		1,00	1,00			1,00	1,21	

FOSSO N.8  
 SEZIONE N° 00080\_\_10

LEGENDA:  
 TR030 H=8,24 m. s.l.m. — — —  
 TR200 H=8,42 m. s.l.m. — — —



SCALA DISTANZE 1:200  
 SCALA QUOTE 1:200

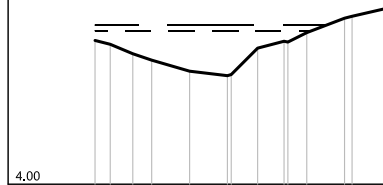
PUNTI	1	3	4	5	6	7	8
QUOTE [m s.l.m.]	7,79	7,47	7,47	7,83	8,49	8,52	8,49
DISTANZE PROGRESSIVE [m]	0,00	1,20	2,20	3,20	4,20	6,20	6,59
DISTANZE PARZIALI [m]	1,00	1,00	1,00	1,00	2,00		

FOSSO N.8  
 SEZIONE N° 00079\_\_10

LEGENDA:

TR030 H = 6,06 m. s.l.m.  
 TR200 H = 8,21 m. s.l.m.

SCALA DISTANZE 1:200  
 SCALA QUOTE 1:200



PUNTI	1	2	3	4	5	6	8	9	11	12	14
QUOTE [m s.l.m.]	7.80	7.70	7.45	7.28	6.99	6.87	7.60	7.78	8.01	8.39	8.65
DISTANZE PROGRESSIVE [m]	0.00	0.40	1.00	1.50	2.50	3.50	4.30	5.00	5.60	6.60	7.70
DISTANZE PARZIALI [m]					1.00	1.00				1.00	



FOSSO N.8  
 SEZIONE N° 00077\_\_10

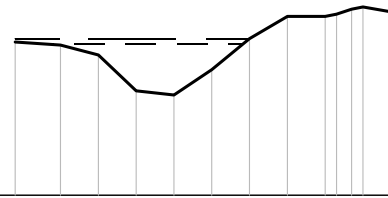
LEGENDA:

TR030 H =8,01 m. s.l.m.

TR200 H =8,14 m. s.l.m.

SCALA DISTANZE 1:200  
 SCALA QUOTE 1:200

4.00



PUNTI	1	2	3	4	5	6	7	8	9	10	11	12	13
QUOTE [m s.l.m.]	8,05	7,97	7,71	6,76	6,65	7,32	8,14	8,73	8,73	8,78	8,92	8,98	8,86
DISTANZE PROGRESSIVE [m]	0,00	1,20	2,20	3,20	4,20	5,20	6,20	7,20	8,20	8,90	9,20	9,88	
DISTANZE PARZIALI [m]		1,20	1,00	1,00	1,00	1,00	1,00	1,00	1,00				

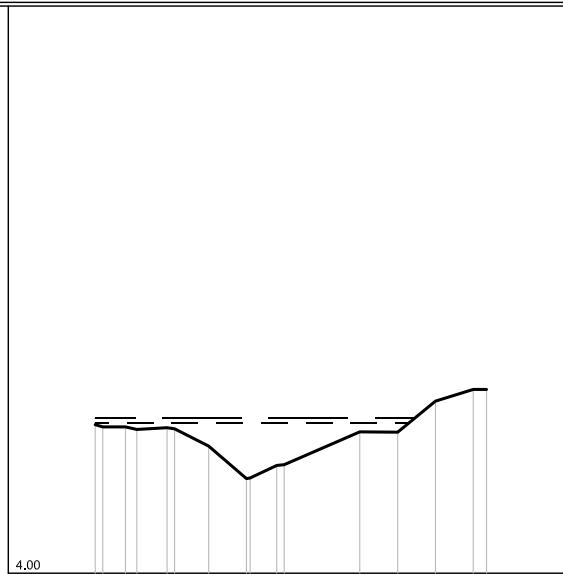
FOSSO N.8  
 SEZIONE N° 00076\_\_10

LEGENDA:

TR030 H =7.97 m. s.l.m.

TR200 H =8.1 m. s.l.m.

SCALA DISTANZE 1:200  
 SCALA QUOTE 1:200



PUNTI	1	3	4	5	7	8	10	12	13	14	15	16
QUOTE [m s.l.m.]	7.93	7.97	7.80	7.85	7.96	6.50	6.85	7.74	7.73	8.55	8.86	8.86
DISTANZE PROGRESSIVE [m]	0.00	0.90	1.10	1.90	3.00	4.00	4.80	7.00	8.00	9.00	10.00	10.35
DISTANZE PARZIALI [m]					1.00		2.00	1.00	1.00	1.00		





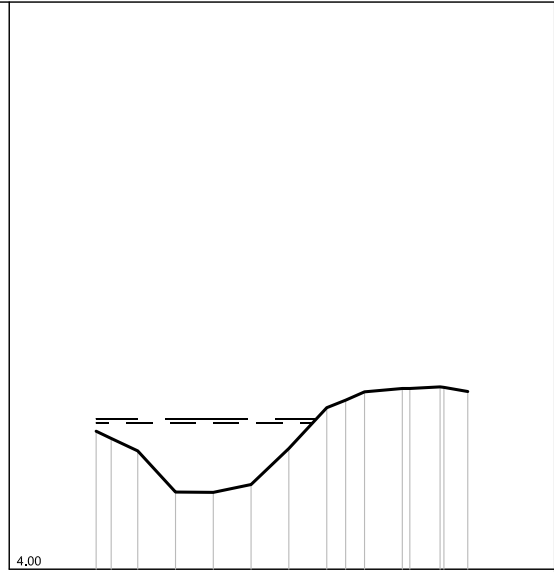
FOSSO N.8  
 SEZIONE N° 00071\_\_10

LEGENDA:

TR030 H =7.87 m. s.l.m. ---

TR200 H =7.98 m. s.l.m. ---

SCALA DISTANZE 1:200  
 SCALA QUOTE 1:200



PUNTI	1	2	3	4	5	6	7	8	9	10	11	13	15
QUOTE [m s.l.m.]	7.65	7.46	7.13	6.04	6.03	6.24	7.19	8.27	8.47	8.69	8.78	8.62	8.70
DISTANZE PROGRESSIVE [m]	0.00	0.40	1.10	2.10	3.10	4.10	5.10	6.10	6.60	7.10	8.10	9.10	9.83
DISTANZE PARZIALI [m]			1.00	1.00	1.00	1.00	1.00			1.00			

FOSSO N.8  
 SEZIONE N° 00070\_\_10

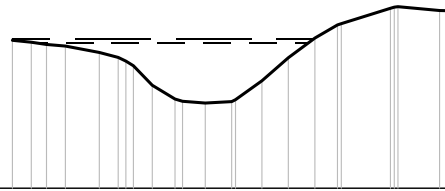
LEGENDA:

TR030 H=7,85 m. s.l.m.

TR200 H=7,96 m. s.l.m.

SCALA DISTANZE 1:200  
 SCALA QUOTE 1:200

4.00



PUNTI	1	2	3	4	5	6	8	9	10	12	13	15	16	17	18	20	23	24
QUOTE [m s.l.m.]	7.91	7.86	7.80	7.76	7.59	7.46	7.24	6.72	6.36	6.25	6.29	6.84	7.45	7.97	8.32	8.76	8.70	8.69
DISTANZE PROGRESSIVE [m]	0.00	0.50	0.90	1.40	2.30	2.80	3.20	3.70	4.30	5.10	5.80	6.60	7.30	8.00	8.60	10.00	11.30	11.67
DISTANZE PARZIALI [m]																1.30	1.10	

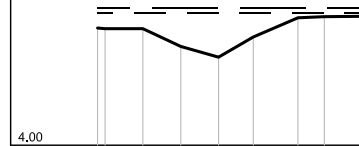


FOSSO N.8  
 SEZIONE N° 00065\_\_10

LEGENDA:

TR030 H = 7.51 m. s.l.m. — — — —  
 TR200 H = 7.63 m. s.l.m. — — — —

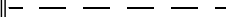

SCALA DISTANZE 1:200  
 SCALA QUOTE 1:200

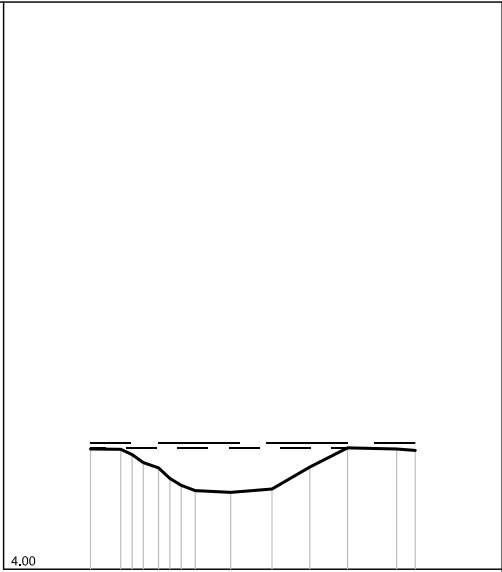


PUNTI	1	3	4	5	6	7	8	9
QUOTE [m s.l.m.]	7.10	7.08	6.61	6.33	6.86	7.37	7.40	7.41
DISTANZE PROGRESSIVE [m]	0.00	1.20	2.20	3.20	4.12	5.30	6.00	6.95
DISTANZE PARZIALI [m]		1.00	1.00	1.00		1.18		

FOSSO N.8  
SEZIONE N° 00062\_\_10

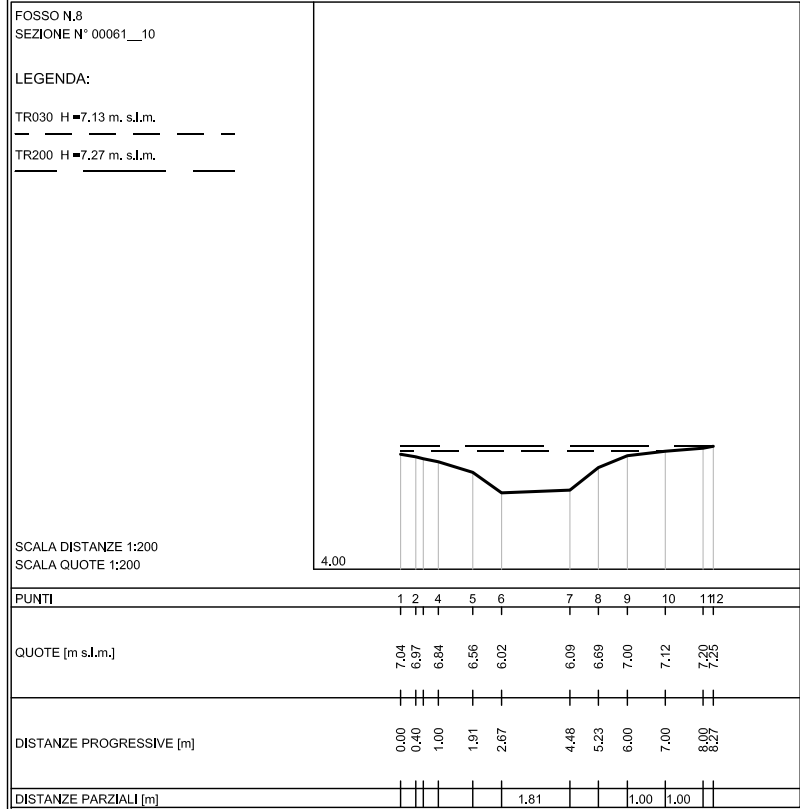
LEGENDA:

TR030 H = 7.2 m. s.l.m.  
  
 TR200 H = 7.34 m. s.l.m.  




SCALA DISTANZE 1:200  
SCALA QUOTE 1:200

PUNTI	1	2	3	4	5	6	7	8	9	10	11	12	13	14
QUOTE [m s.l.m.]	7.18	7.17	7.13	6.82	6.68	6.70	6.32	6.08	6.03	6.12	6.70	7.21	7.18	7.14
DISTANZE PROGRESSIVE [m]	0.00	0.80	1.40	1.80	2.10	2.71	2.77		3.71	4.80	5.80	6.80	8.10	8.59
DISTANZE PARZIALI [m]									1.09	1.00	1.00	1.30		



FOSSO N.8  
SEZIONE N° 00060\_\_10

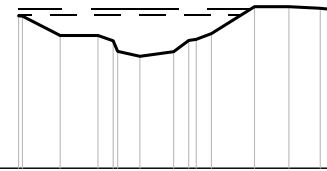
LEGENDA:

TR030 H=7,06 m. s.l.m.

TR200 H=7,21 m. s.l.m.

SCALA DISTANZE 1:200  
SCALA QUOTE 1:200

3,00



PUNTI	1	3	4	5	7	8	9	11	12	13	14	15
QUOTE [m s.l.m.]	7.03	6.51	6.51	6.37	5.96	6.08	6.38	6.56	7.27	7.27	7.23	7.20
DISTANZE PROGRESSIVE [m]	0.00	1.10	2.10	2.50	3.21	4.10	4.50	5.10	6.24	7.15	7.98	8.27
DISTANZE PARZIALI [m]	1.00	1.00						1.14				



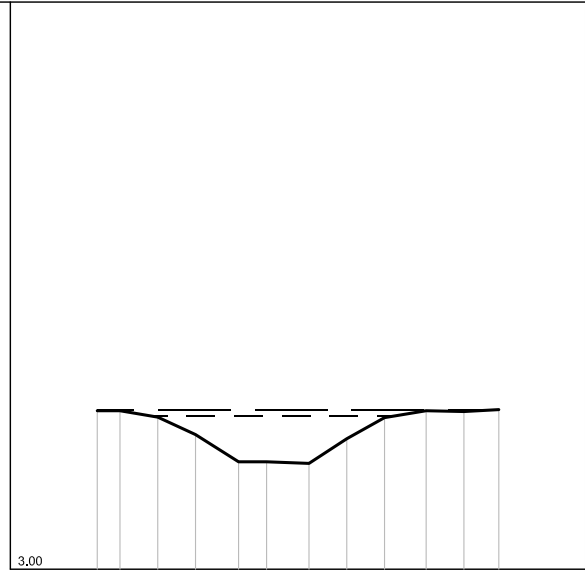
FOSSO N.8  
 SEZIONE N° 00059\_\_10

LEGENDA:

TR030 H=7.04 m. s.l.m.  
 — — — — —

TR200 H=7.2 m. s.l.m.  
 — — — — —

SCALA DISTANZE 1:200  
 SCALA QUOTE 1:200



PUNTI	1	2	3	4	5	6	7	8	9	10	11	12
QUOTE [m s.l.m.]	7.19	7.19	7.02	6.56	5.84	5.84	5.80	6.45	7.01	7.19	7.17	7.22
DISTANZE PROGRESSIVE [m]	0.00	0.60	1.60	2.60	3.74	4.48	5.80	6.60	7.60	8.70	9.70	10.62
DISTANZE PARZIALI [m]		1.00	1.00	1.14		1.12	1.00	1.00	1.10	1.00		

FOSSO N.8  
 SEZIONE N° 00056\_\_10

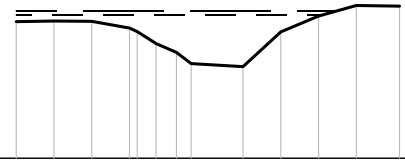
LEGENDA:

TR030 H =6.79 m. s.l.m.

TR200 H =6.9 m. s.l.m.

SCALA DISTANZE 1:200  
 SCALA QUOTE 1:200

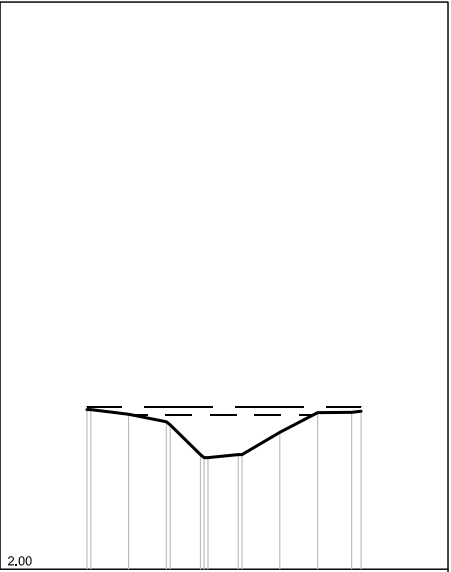
3.00



PUNTI	1	2	3	4	6	7	8	9	10	11	12	13
QUOTE [m s.l.m.]	6.61	6.63	6.62	6.44	6.03	5.80	5.50	5.42	6.34	6.76	7.04	7.02
DISTANZE PROGRESSIVE [m]	0.00	1.00	2.00	3.00	3.70	4.24	4.63	6.00	7.00	8.00	9.00	10.14
DISTANZE PARZIALI [m]	1.00	1.00	1.00				1.37	1.00	1.00	1.00	1.14	

FOSSO N.8  
 SEZIONE N° 00049\_\_10

LEGENDA:  
 TR030 H =6.07 m. s.l.m.  
 TR200 H =6.3 m. s.l.m.



SCALA DISTANZE 1:200  
 SCALA QUOTE 1:200

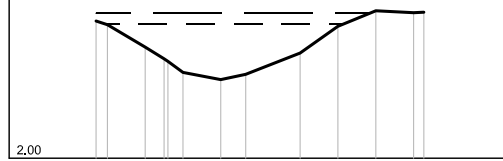
PUNTI	1	3	4	6	9	11	12	134
QUOTE [m s.l.m.]	6.22	6.10	5.90	5.03	5.03	5.62	6.14	6.18
DISTANZE PROGRESSIVE [m]	0.00	1.10	2.10	3.00	4.00	5.10	6.10	7.90
DISTANZE PARZIALI [m]	1.00	1.00			1.00	1.00		

FOSSO N.8  
 SEZIONE N° 00045\_\_10

LEGENDA:

TR030 H =5.55 m. s.l.m. ---

TR200 H =5.83 m. s.l.m. ---



SCALA DISTANZE 1:200  
 SCALA QUOTE 1:200

PUNTI	1	2	3	4	6	7	8	9	10	11	12	3
QUOTE [m s.l.m.]	5.63	5.63	4.94	4.63	4.27	4.08	4.22	4.78	5.49	5.90	5.86	5.86
DISTANZE PROGRESSIVE [m]	0.00	0.30	1.30	1.80	2.30	3.20	3.96	5.40	6.40	7.40	8.40	8.67
DISTANZE PARZIALI [m]		1.00			1.00		1.44	1.00	1.00	1.00		

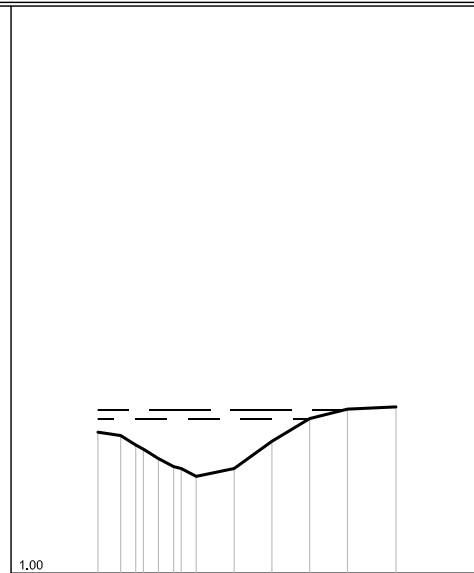


FOSSO N.8  
 SEZIONE N° 00034\_\_10

LEGENDA:

TR030 H =5,08 m. s.l.m. — — — —  
 TR200 H =5,31 m. s.l.m. — — — —

SCALA DISTANZE 1:200  
 SCALA QUOTE 1:200



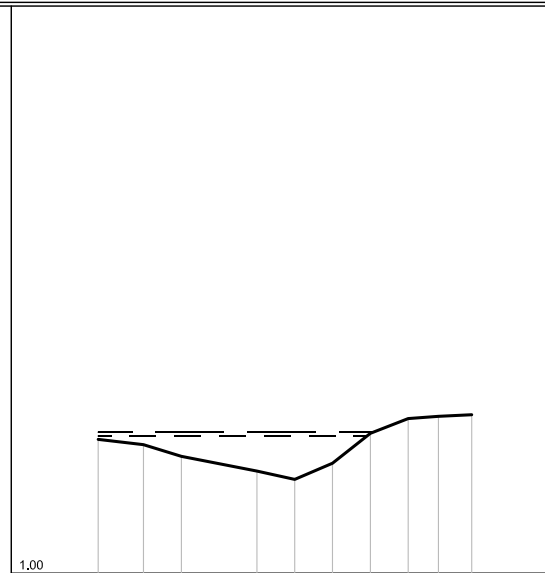
PUNTI	1	2	3	5	6	8	9	10	11	12	13
QUOTE [m s.l.m.]	4,73	4,64	4,39	4,03	3,82	3,56	3,77	4,49	5,09	5,34	5,40
DISTANZE PROGRESSIVE [m]	0,00	0,60	1,00	1,60	2,00	2,80	3,60	4,80	5,60	6,60	7,88
DISTANZE PARZIALI [m]						1,00	1,00	1,00	1,00	1,28	

FOSSO N.8  
 SEZIONE N° 00025\_\_10

LEGENDA:

TR030 H =4,63 m. s.l.m. ---

TR200 H =4,73 m. s.l.m. ---



SCALA DISTANZE 1:200  
 SCALA QUOTE 1:200

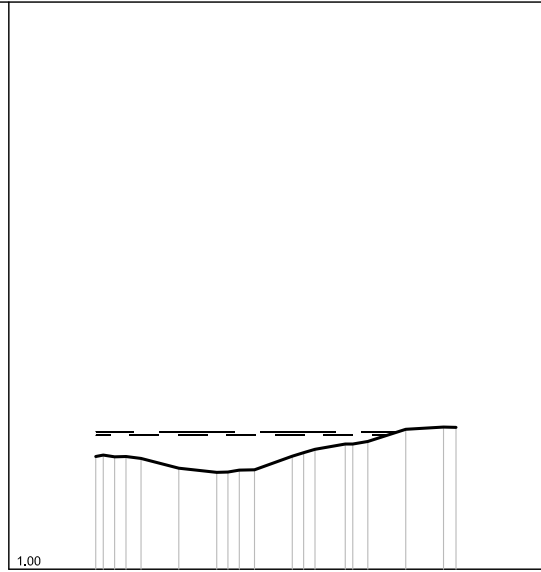
PUNTI	1	2	3	4	5	6	7	8	9	10
QUOTE [m s.l.m.]	4.54	4.40	4.09	3.70	3.48	3.91	4.70	5.09	5.15	5.19
DISTANZE PROGRESSIVE [m]	0.00	1.20	2.20	4.20	5.20	6.20	7.20	8.20	9.00	9.88
DISTANZE PARZIALI [m]	1.20	1.00	2.00	1.00	1.00	1.00	1.00			

FOSSO N.8  
 SEZIONE N° 00021\_\_10

LEGENDA:

TR030 H=4,54 m. s.l.m.

TR200 H=4,64 m. s.l.m.



SCALA DISTANZE 1:200  
 SCALA QUOTE 1:200

PUNTI	1	3	4	5	6	7	8	9	10	11	12	13	14	16	17	18	19
QUOTE [m s.l.m.]	3.98	3.87	3.86	3.93	3.67	3.56	3.57	3.62	3.63	3.89	4.17	4.31	4.38	4.70	4.76	4.75	
DISTANZE PROGRESSIVE [m]	0.00	0.60	0.90	1.20	2.20	3.20	3.50	3.80	4.20	5.20	5.30	5.80	6.60	7.20	8.20	9.20	9.53
DISTANZE PARZIALI [m]				1.00	1.00				1.00					1.00	1.00		



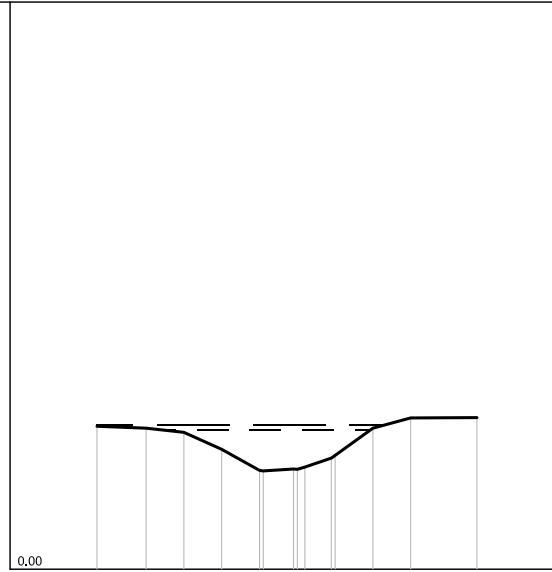


FOSSO N.8  
 SEZIONE N° 00002\_\_10

LEGENDA:

TR030 H=3,69 m. s.l.m.

TR200 H=3,82 m. s.l.m.

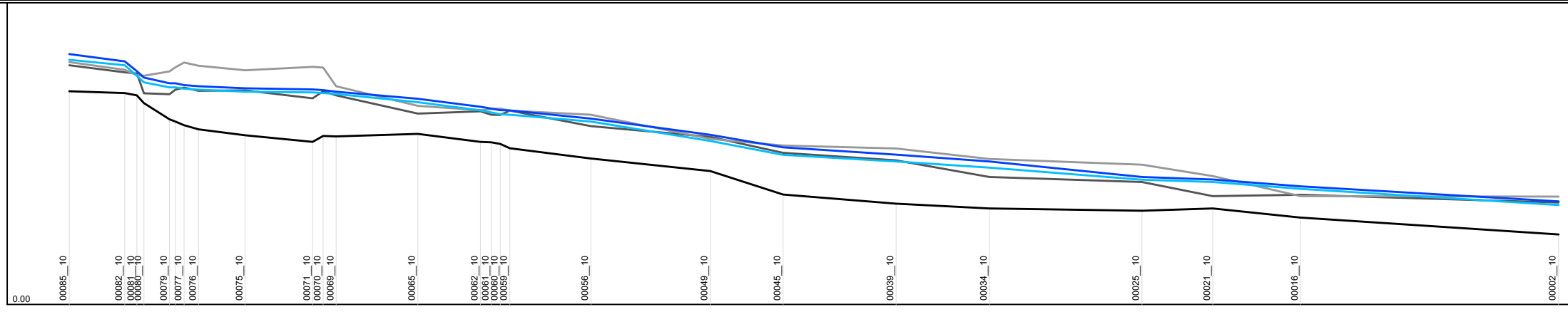


SCALA DISTANZE 1:200  
 SCALA QUOTE 1:200

PUNTI	1	2	3	4	5	7	9	10	12	13	14
QUOTE [m s.l.m.]	3,78	3,73	3,62	3,17	2,61	2,65	2,70	2,94	3,73	4,00	4,01
DISTANZE PROGRESSIVE [m]	0,00	1,30	2,30	3,30	4,30	5,20	5,50	6,20	7,30	8,30	10,05
DISTANZE PARZIALI [m]		1,30	1,00	1,00	1,00				1,00	1,00	1,75

FOSSO N. 8

SCALA DISTANZE 1:3000  
SCALA QUOTE 1:200



SEZIONI

LIVELLI IDROMETRICI TR200 [m s.l.m.]	9.29	9.02	8.92	8.21	8.14	8.10	8.02	7.98	7.98	7.83	7.34	6.90	6.30	5.83	5.66	5.31	4.73	4.64	4.38	3.82		
LIVELLI IDROMETRICI TR030 [m s.l.m.]	9.08	8.88	8.29	8.06	8.01	7.97	7.90	7.87	7.85	7.51	7.20	6.79	6.07	5.55	5.31	5.08	4.63	4.54	4.29	3.69		
QUOTE FONDO ALVEO [m s.l.m.]	7.91	7.85	7.47	6.87	6.65	6.50	6.28	6.03	6.25	6.33	6.03	5.42	4.95	4.08	3.74	3.56	3.48	3.56	3.22	2.60		
QUOTE ARGINE SX [m s.l.m.]	8.88	8.62	8.34	7.80	8.05	7.93	7.95	7.65	7.91	7.08	7.17	6.62	6.22	5.63	5.35	4.73	4.54	4.02	4.07	3.78		
QUOTE ARGINE DX [m s.l.m.]	9.00	8.71	8.40	8.65	8.98	8.86	8.69	8.82	8.79	7.37	7.21	7.04	6.14	5.90	5.79	5.40	5.19	4.76	4.02	4.00		
DISTANZE PROGRESSIVE [m]	848.64	817.75	807.01	792.84	784.69	776.70	750.76	713.19	707.34	654.69	619.82	588.41	492.01	451.44	388.58	336.63	251.86	212.37	163.61	20.04		
DISTANZE PARZIALI [m]	30.89					25.94	37.57			45.44	34.87			45.13	66.40	40.57	62.86	51.95	84.77	39.49	48.76	143.57

**CONTROFOSSA SINISTRA DELL'ALBEGNA**

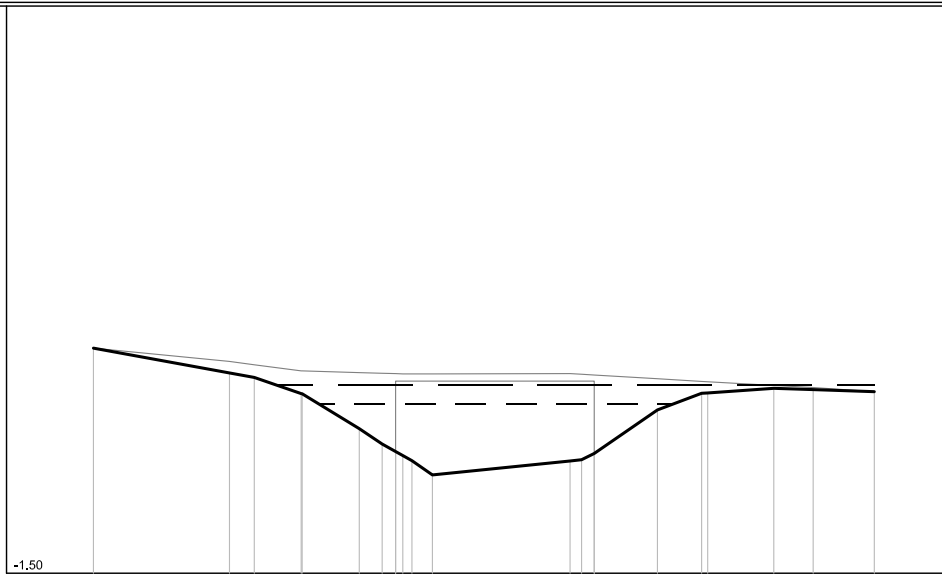
CONTROFOSSA SINISTRA FIUME ALBEGNA  
SEZIONE N° 00555PB10

LEGENDA:

TR030 H=4.09 m. s.l.m.

TR200 H=4.73 m. s.l.m.

SCALA DISTANZE 1:250  
SCALA QUOTE 1:250



PUNTI	1	2	3	4	6	7	8	11	12	13	14	15	17	18	20	21	22
QUOTE [m s.l.m.]	5.94	5.12	4.97	4.44	3.28	2.77	2.59	2.22	1.75	2.21	2.25	2.46	3.90	4.45	4.61	4.57	4.50
DISTANZE PROGRESSIVE [m]	0.00	4.50	5.32	6.87	8.79	9.55	9.89	10.53	11.21	15.76	16.14	16.56	18.65	20.11	22.50	23.80	25.82
DISTANZE PARZIALI [m]		4.50	1.55	1.89						4.55			2.09	1.46	2.19	1.30	2.02

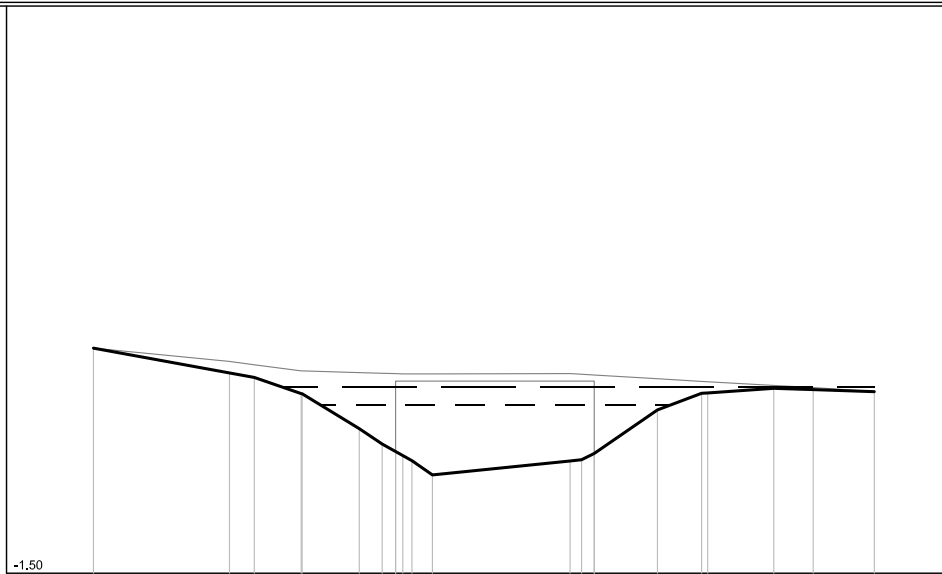
CONTROFOSSA SINISTRA FIUME ALBEGNA  
SEZIONE N° 00555PC10

LEGENDA:

TR030 H = 4,06 m. s.l.m.

TR200 H = 4,67 m. s.l.m.

SCALA DISTANZE 1:250  
SCALA QUOTE 1:250



PUNTI	1	2	3	4	6	7	8	11	12	13	14	15	17	18	20	21	22		
QUOTE [m s.l.m.]	5,94	5,12	4,97	4,44	3,28	2,77	2,59	2,22	1,75			2,21	2,25	2,46	3,90	4,45	4,61	4,57	4,50
DISTANZE PROGRESSIVE [m]	0,00	4,50	5,32	6,87	8,79	9,55	9,89	10,53	11,21			15,76	16,14	16,56	18,65	20,11	22,50	23,80	25,82
DISTANZE PARZIALI [m]		4,50	1,55	1,89						4,55			2,09	1,46	2,19	1,30	2,02		

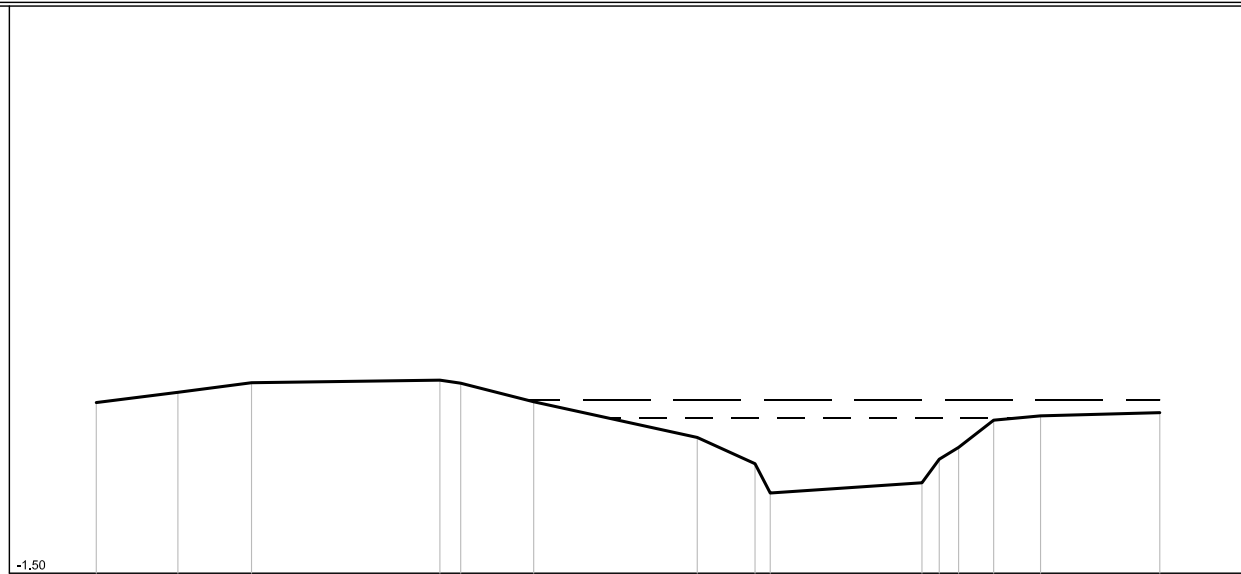
CONTROFOSSA SINISTRA FIUME ALBEGNA  
SEZIONE N° 00520\_\_10

LEGENDA:

TR030 H = 3,64 m. s.l.m.

TR200 H = 4,23 m. s.l.m.

SCALA DISTANZE 1:250  
SCALA QUOTE 1:250



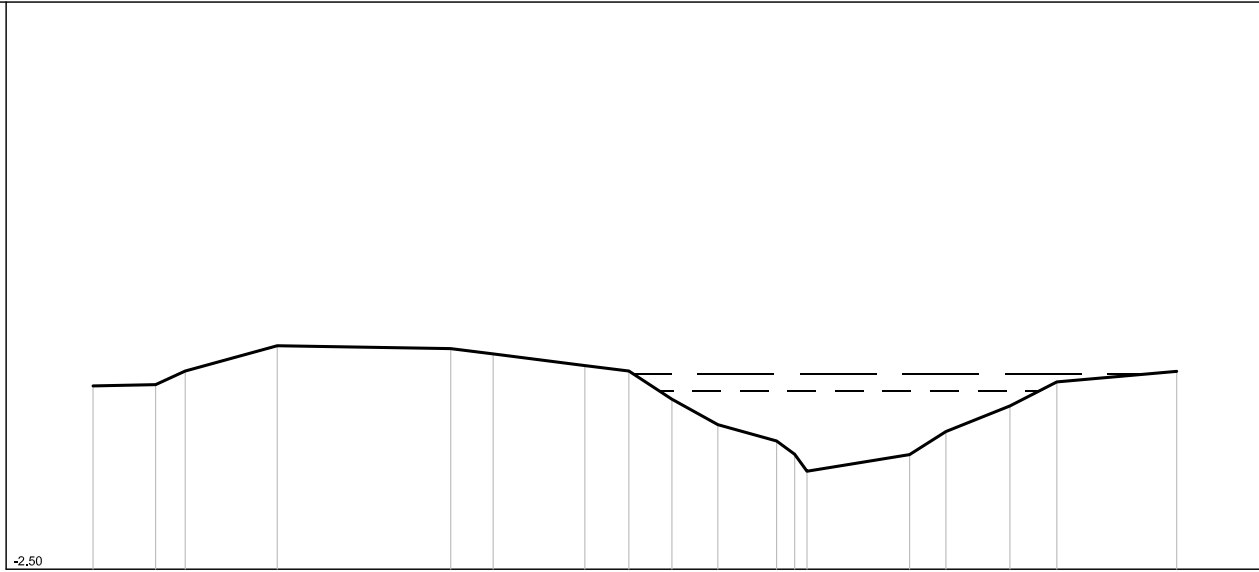
PUNTI	1	2	3	4	5	6	7	8	9	10	11	12	13	14	15
QUOTE [m s.l.m.]	4,14	4,48	4,80	4,88	4,78	4,17	2,99	2,12	1,15	1,49	2,27	2,66	3,96	3,70	3,81
DISTANZE PROGRESSIVE [m]	0,00	2,70	5,13	11,36	12,05	14,46	19,87	21,78	22,28	27,30	27,67	28,51	29,67	31,22	35,16
DISTANZE PARZIALI [m]		2,70	2,43	6,23		2,41	5,41	1,91		5,02			1,55	3,94	

CONTROFOSSA SINISTRA FIUME ALBEGNA  
SEZIONE N° 00500\_\_10

LEGENDA:

TR030 H=3,40 m. s.l.m. ---  
TR200 H=3,95 m. s.l.m. ---

SCALA DISTANZE 1:250  
SCALA QUOTE 1:250



PUNTI	1	2	3	4	5	6	7	8	9	10	11	12	13	14	15	16	17	18
QUOTE [m s.l.m.]	3.56	3.60	4.05	4.89	4.79	4.62	4.23	4.05	3.12	2.28	1.74	1.30	0.74	1.29	2.05	2.90	3.69	4.04
DISTANZE PROGRESSIVE [m]	0.00	2.07	3.05	6.09	11.83	13.23	16.26	17.72	19.14	20.66	22.60	23.20	23.61	27.00	28.20	30.32	31.87	35.83
DISTANZE PARZIALI [m]		2.07	3.04	5.74	1.40	3.03	1.46	1.42	1.52	1.94			3.39		2.12	1.55	3.96	



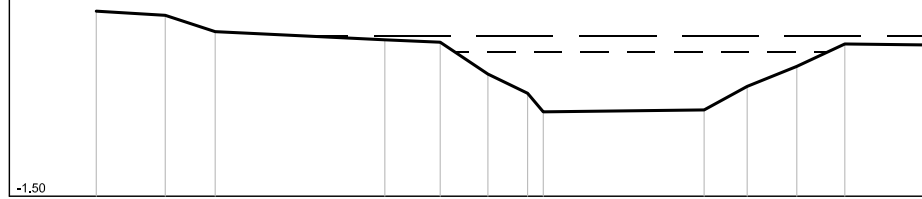
CONTROFOSSA SINISTRA FIUME ALBEGNA  
SEZIONE N° 00490\_\_10

LEGENDA:

TR030 H=3.27 m. s.l.m.

TR200 H=3.79 m. s.l.m.

SCALA DISTANZE 1:250  
SCALA QUOTE 1:250



PUNTI	1	2	3	4	5	6	7	8	9	10	11	12	13
QUOTE [m s.l.m.]	4.62	4.48	3.94	3.67	3.59	2.54	1.90	1.29	1.35	2.13	2.79	3.53	3.50
DISTANZE PROGRESSIVE [m]	0.00	2.28	3.93	9.54	11.37	12.95	14.26	14.78	20.10	21.52	23.16	24.75	27.42
DISTANZE PARZIALI [m]		2.28	1.65	5.61	1.83	1.58	1.31		5.32	1.42	1.64	1.59	2.67

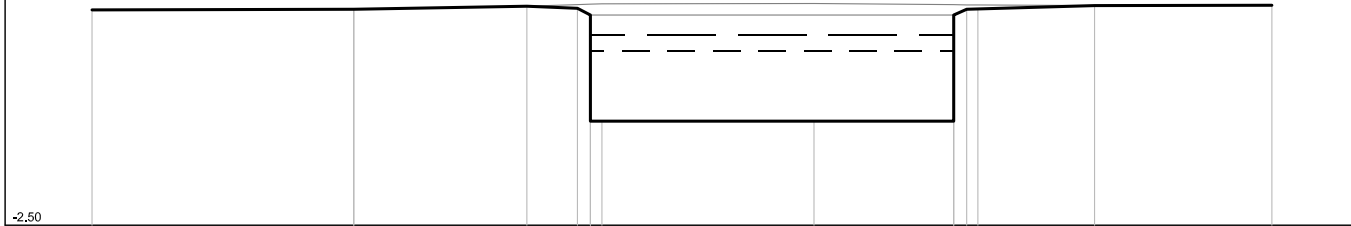
CONTROFOSSA SINISTRA FIUME ALBEGNA  
SEZIONE N° 00484PB10

LEGENDA:

TR030 H=3,27 m. s.l.m. — — — —

TR200 H=3,79 m. s.l.m. — — — —

SCALA DISTANZE 1:250  
SCALA QUOTE 1:250



PUNTI	1	2	4	5	6	8	9	10	12	13	14	15
QUOTE [m s.l.m.]	4.62	4.64	4.74	4.67	4.45	0.94	0.94	0.94	4.16	4.66	4.76	4.77
DISTANZE PROGRESSIVE [m]	0.00	8.65	14.38	16.05	16.48	16.86	23.87	28.49	29.56	29.29	33.15	39.01
DISTANZE PARZIALI [m]		8.65	5.72	1.67			7.01	4.62			3.86	5.86

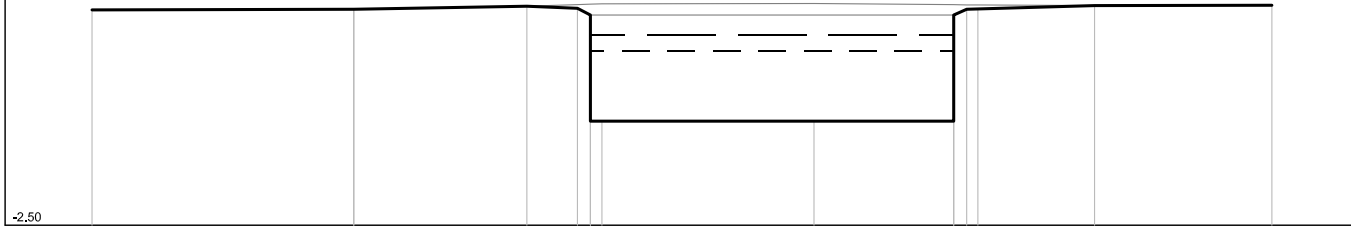
CONTROFOSSA SINISTRA FIUME ALBEGNA  
SEZIONE N° 00484PC10

LEGENDA:

TR030 H=3,26 m. s.l.m. — — — —

TR200 H=3,78 m. s.l.m. — — — —

SCALA DISTANZE 1:250  
SCALA QUOTE 1:250



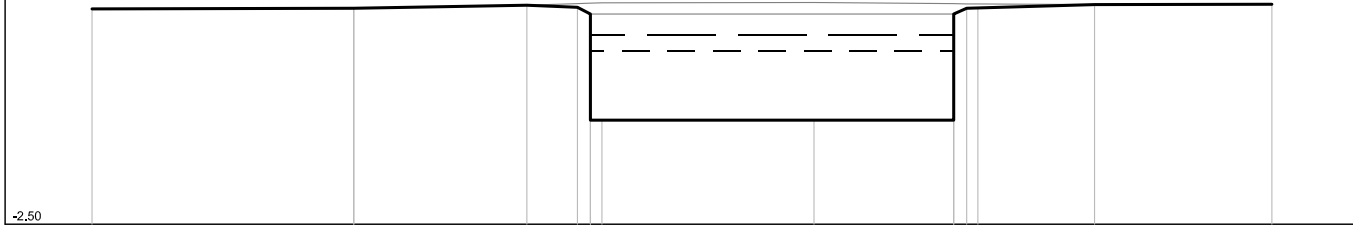
PUNTI	1	2	4	5	6	8	9	10	12	13	14	15
QUOTE [m s.l.m.]	4.62	4.64	4.74	4.67	4.45	0.94	0.94	4.64	4.64	4.64	4.76	4.77
DISTANZE PROGRESSIVE [m]	0.00	8.65	14.38	16.05	16.48	16.86	23.87	28.49	29.36	29.29	33.15	39.01
DISTANZE PARZIALI [m]		8.65	5.72	1.67			7.01	4.62			3.86	5.86

CONTROFOSSA SINISTRA FIUME ALBEGNA  
SEZIONE N° 00477PB10

LEGENDA:

TR030 H=3,24 m. s.l.m. — — — —  
TR200 H=3,75 m. s.l.m. — — — —

SCALA DISTANZE 1:250  
SCALA QUOTE 1:250



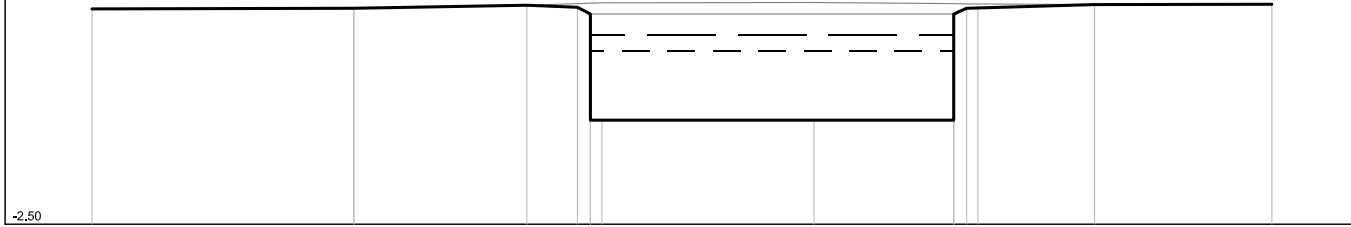
PUNTI	1	2	4	5	6	8	9	10	12	13	14	15
QUOTE [m s.l.m.]	4.62	4.64	4.74	4.67	4.45	0.94	0.94	4.16	4.16	4.16	4.76	4.77
DISTANZE PROGRESSIVE [m]	0.00	8.65	14.38	16.05	16.48	16.86	23.87	28.49	28.92	29.29	33.15	39.01
DISTANZE PARZIALI [m]		8.65	5.72	1.67			7.01	4.62			3.86	5.86

CONTROFOSSA SINISTRA FIUME ALBEGNA  
SEZIONE N° 00477PC10

LEGENDA:

TR030 H=3,23 m. s.l.m. — — — —  
TR200 H=3,74 m. s.l.m. — — — —

SCALA DISTANZE 1:250  
SCALA QUOTE 1:250




PUNTI	1	2	4	5	6	8	9	10	12	13	14	15
QUOTE [m s.l.m.]	4,62	4,64	4,74	4,67	4,45	0,94	0,94	0,94	4,64	4,65	4,76	4,77
DISTANZE PROGRESSIVE [m]	0,00	8,65	14,38	16,05	16,48	16,86	23,87	28,49	29,36	29,29	33,15	39,01
DISTANZE PARZIALI [m]		8,65	5,72	1,67			7,01	4,62			3,86	5,86

CONTROFOSSA SINISTRA FIUME ALBEGNA  
SEZIONE N° 00476\_\_10

LEGENDA:

TR030 H =3.18 m. s.l.m. ---  
TR200 H =3.66 m. s.l.m. ---

SCALA DISTANZE 1:250  
SCALA QUOTE 1:250



PUNTI	1	2	3	4	5	6	7	8	9	10	11	12	13	14	15
QUOTE [m s.l.m.]	4.29	4.16	3.52	2.62	2.03	1.64	1.26	0.89	0.91	1.13	1.70	2.43	3.25	3.28	3.27
DISTANZE PROGRESSIVE [m]	0.00	5.81	10.50	11.74	12.83	13.69	14.68	15.23	18.06	18.59	19.06	20.46	21.23	24.84	30.00
DISTANZE PARZIALI [m]		5.81	4.69	1.24	10.38			2.85			1.38		3.61		5.16

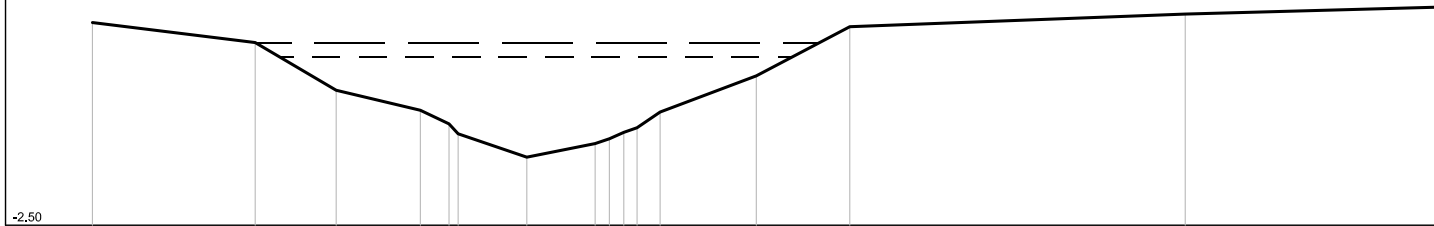
CONTROFOSSA SINISTRA FIUME ALBEGNA  
SEZIONE N° 00453\_05

LEGENDA:

TR030 H=3.06 m. s.l.m.

TR200 H=3.52 m. s.l.m.


SCALA DISTANZE 1:250  
SCALA QUOTE 1:250




PUNTI	1	2	3	4	5	6	7	8	9	10	11	12	13	14	15	16
QUOTE [m s.l.m.]	4.20	3.54	1.96	1.30	0.85	0.52	-0.25	0.20	0.36	0.57	0.72	1.24	2.44	4.06	4.48	4.71
DISTANZE PROGRESSIVE [m]	0.00	5.38	8.06	10.84	11.79	12.08	14.36	16.62	17.09	17.57	18.01	18.77	21.95	25.04	36.13	44.47
DISTANZE PARZIALI [m]		5.38	2.68	2.78			2.27	2.26					3.18	3.09	11.09	8.34

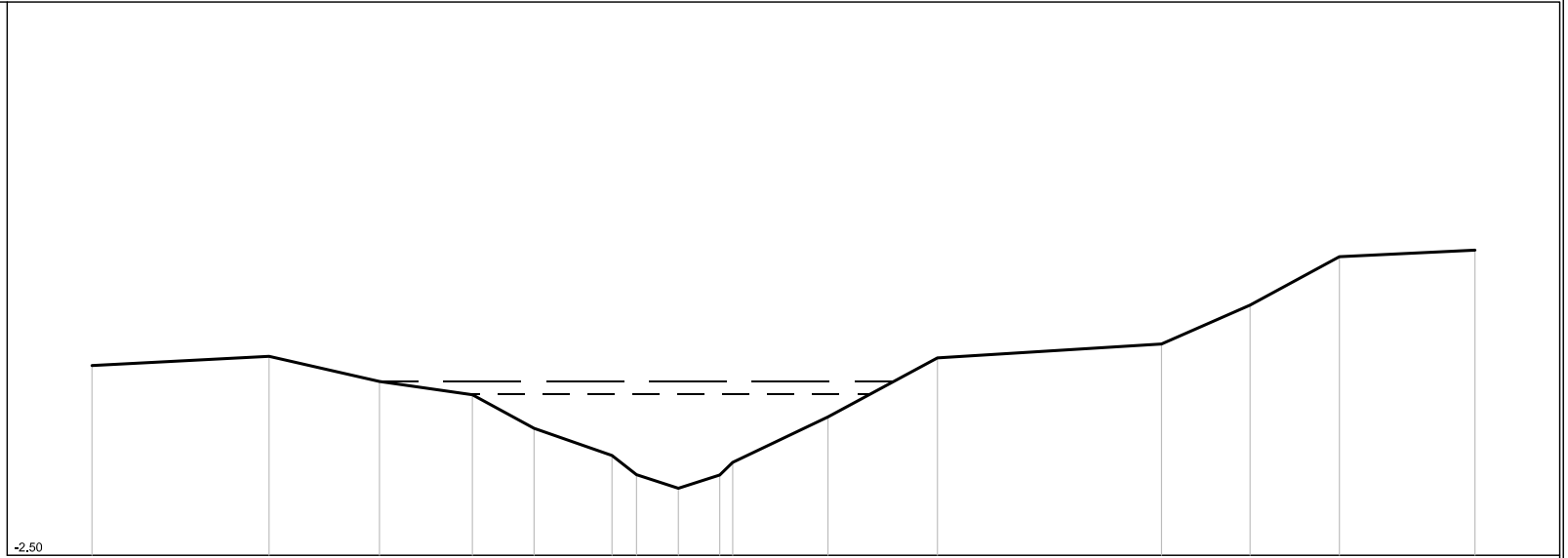
SEZIONE N° 00440\_05

LEGENDA:

TR030 H = 2.97 m. s.l.m. 

TR200 H = 3.39 m. s.l.m. 

SCALA DISTANZE 1:250  
SCALA QUOTE 1:250



PUNTI	1	2	3	4	5	6	7	8	9	10	11	12	13	14	15	16
QUOTE [m s.l.m.]	3.93	4.24	3.39	2.94	1.80	0.88	0.23	-0.23	0.22	0.65	2.19	4.19	4.66	5.98	7.62	7.84
DISTANZE PROGRESSIVE [m]	0.00	6.00	9.74	12.89	14.98	17.62	18.45	19.87	21.27	21.71	24.94	28.65	36.24	39.24	42.27	46.86
DISTANZE PARZIALI [m]		6.00	3.74	3.15	2.09	2.64	1.42	1.40	3.23	3.71	7.59	3.00	3.03	4.59		



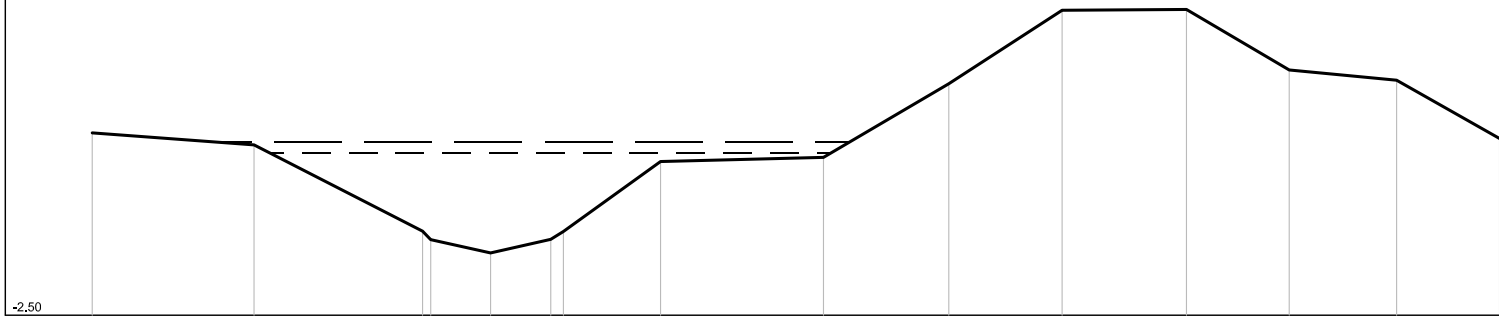
CONTROFOSSA SINISTRA FIUME ALBEGNA  
SEZIONE N° 00420\_05

LEGENDA:

TR030 H=2.87 m. s.l.m.

TR200 H=3.22 m. s.l.m.

SCALA DISTANZE 1:250  
SCALA QUOTE 1:250



PUNTI	1	2	3	5	6	7	8	9	10	11	12	13	14	15
QUOTE [m s.l.m.]	3.53	3.13	0.28	-0.44	0.01	0.27	2.58	2.72	5.15	7.58	7.61	5.61	5.27	3.34
DISTANZE PROGRESSIVE [m]	0.00	5.35	10.92	13.17	15.16	15.56	18.79	24.18	28.32	32.07	36.18	39.56	43.13	46.53
DISTANZE PARZIALI [m]	5.57	5.35	1.98	1.99	3.21	5.39	4.14	3.75	4.11	3.40	3.55	3.40		

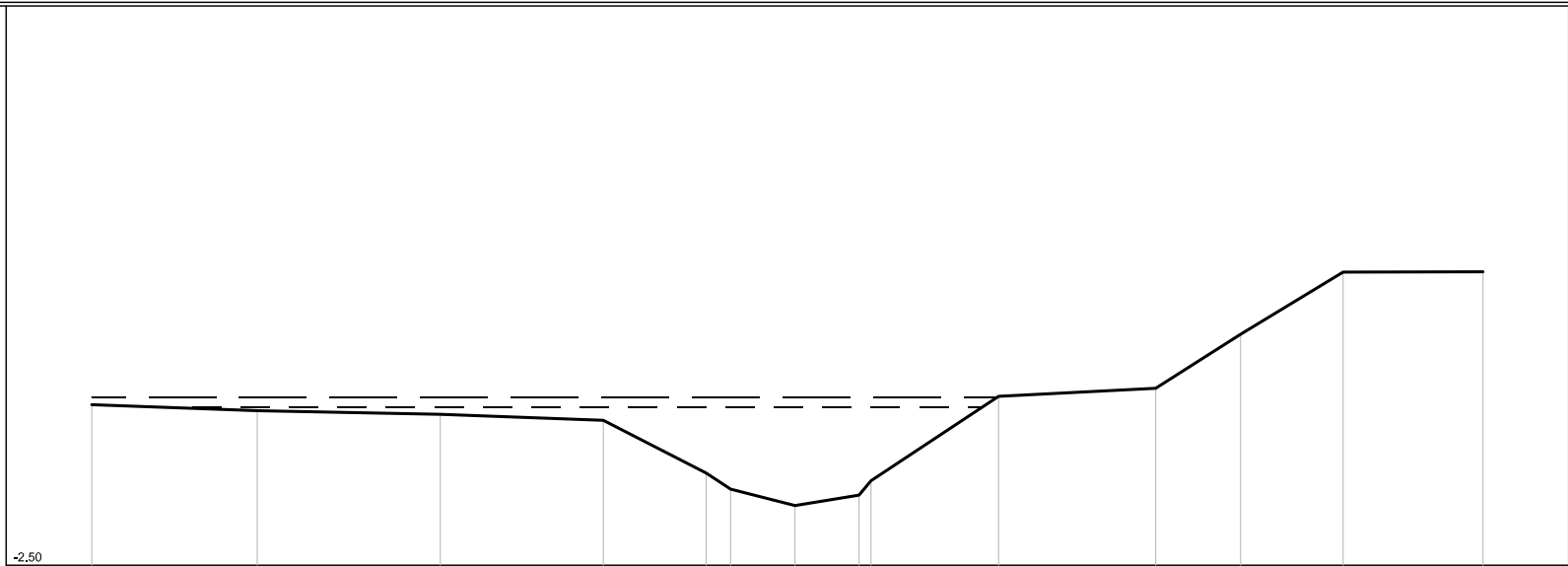
CONTROFOSSA SINISTRA FIUME ALBEGNA  
SEZIONE N° 00400\_05

LEGENDA:

TR030 H = 2,80 m, s.l.m.

TR200 H = 3,14 m, s.l.m.

SCALA DISTANZE 1:250  
SCALA QUOTE 1:250



PUNTI	1	2	3	4	5	6	7	8	9	10	11	12	13	14
QUOTE [m s.l.m.]	2.88	2.68	2.56	2.36	0.59	0.05	-0.50	-0.15	0.33	3.16	3.43	5.24	7.33	7.34
DISTANZE PROGRESSIVE [m]	0.00	5.55	11.69	17.16	20.61	21.43	23.59	25.74	26.14	30.42	35.69	38.54	41.96	46.67
DISTANZE PARZIALI [m]		5.55	6.14	5.47	3.45	2.16	2.15		4.28	5.27	2.85	3.44	4.69	

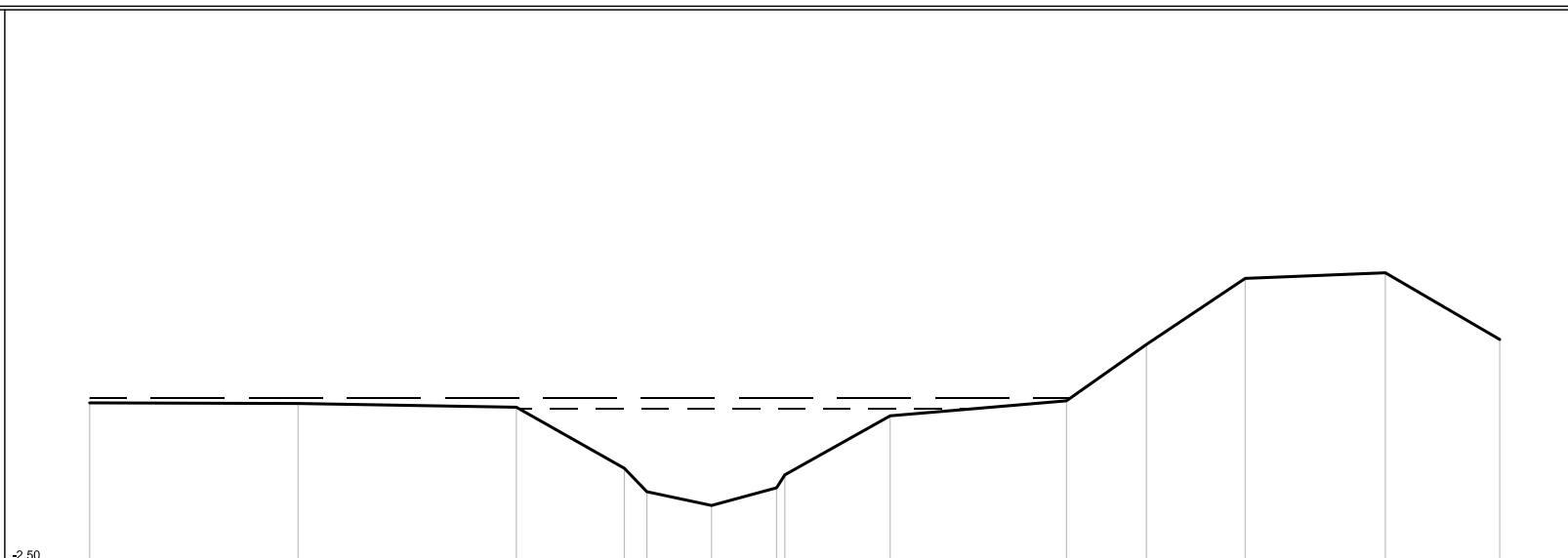
CONTROFOSSA SINISTRA FIUME ALBEGNA  
 SEZIONE N° 00380\_05

LEGENDA:

TR030 H=2.73 m, s.l.m.

TR200 H=3.09 m, s.l.m.

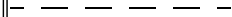

SCALA DISTANZE 1:250  
 SCALA QUOTE 1:250



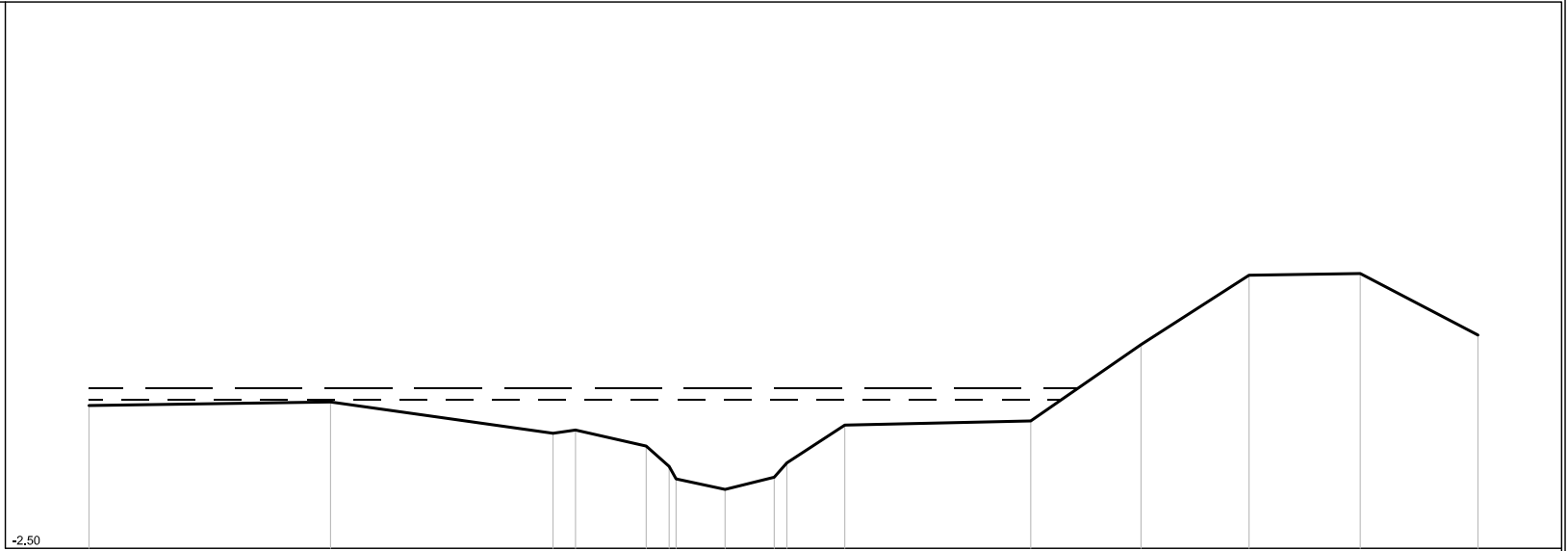
PUNTI	1	2	3	4	5	6	7	9	10	11	12	13	14
QUOTE [m s.l.m.]	2.83	2.91	2.78	0.71	-0.08	-0.55	0.05	2.49	3.00	4.91	7.15	7.34	5.08
DISTANZE PROGRESSIVE [m]	0.00	7.06	14.45	18.11	18.87	21.06	23.26	27.11	33.08	35.79	39.13	43.86	47.75
DISTANZE PARZIALI [m]		7.06	7.39	3.66	2.19	2.20	3.57	5.97	2.71	3.34	4.75	3.87	

CONTROFOSSA SINISTRA FIUME ALBEGNA  
SEZIONE N° 00360\_05

LEGENDA:

TR030 H=2.61 m, s.l.m.  
  
 TR200 H=2.98 m, s.l.m.  


SCALA DISTANZE 1:250  
SCALA QUOTE 1:250



PUNTI	1	2	3	4	5	6	8	9	10	11	12	13	14	15	16
QUOTE [m s.l.m.]	2.40	2.52	1.45	1.56	1.01	0.31	-0.48	-0.06	0.43	1.73	1.87	4.49	6.87	6.93	4.82
DISTANZE PROGRESSIVE [m]	0.00	8.30	15.94	16.71	19.14	19.93	21.85	23.54	23.97	25.96	32.35	36.14	39.85	43.67	47.71
DISTANZE PARZIALI [m]		8.30		7.64		2.43		1.68	1.69	1.99	6.39	3.79	3.71	3.82	4.04

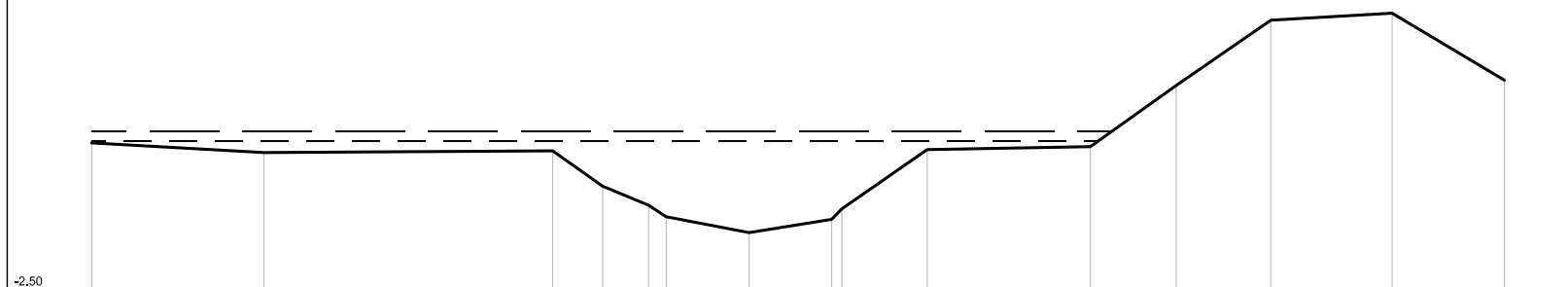
CONTROFOSSA SINISTRA FIUME ALBEGNA  
SEZIONE N° 00340\_05

LEGENDA:

TR030 H = 2.52 m. s.l.m.

TR200 H = 2.87 m. s.l.m.

SCALA DISTANZE 1:250  
SCALA QUOTE 1:250



PUNTI	1	2	3	4	5	6	7	8	9	10	11	12	13	14	15
QUOTE [m s.l.m.]	2.47	2.14	2.20	1.00	0.35	-0.04	-0.58	-0.13	0.23	2.24	2.34	4.42	6.64	6.88	4.60
DISTANZE PROGRESSIVE [m]	0.00	5.86	15.68	17.36	18.94	19.54	22.36	25.17	25.52	28.42	33.97	36.89	40.11	44.23	48.05
DISTANZE PARZIALI [m]		5.86	9.82	1.70	1.56	2.82	2.81	2.90	5.55	2.92	3.22	4.12	3.82		

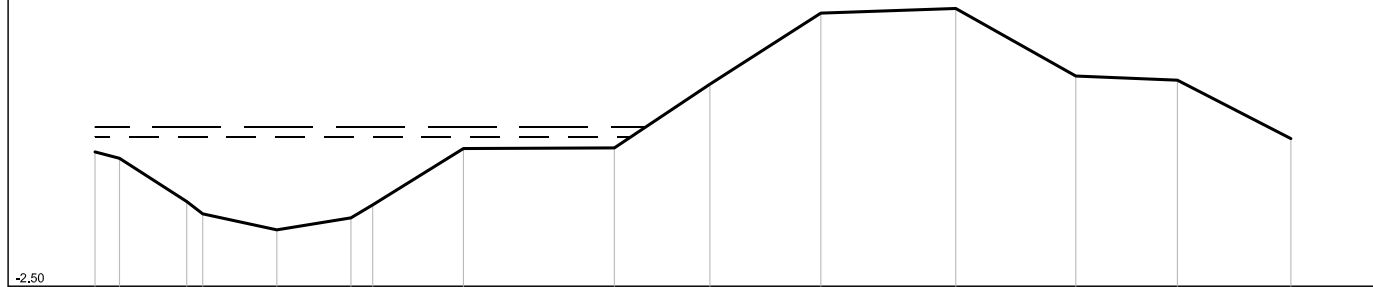
CONTROFOSSA SINISTRA FIUME ALBEGNA  
SEZIONE N° 00320\_\_05

LEGENDA:

TR030 H =2.45 m. s.l.m. ---

TR200 H =2.76 m. s.l.m. ---

SCALA DISTANZE 1:250  
SCALA QUOTE 1:250



PUNTI	1	2	3	4	5	6	7	8	9	10	11	12	13	14	15
QUOTE [m s.l.m.]	1.94	1.73	0.30	-0.11	-0.64	-0.24	0.19	2.05	2.07	4.18	6.53	6.68	4.45	4.31	2.38
DISTANZE PROGRESSIVE [m]	0.00	0.81	3.03	3.56	6.01	8.46	9.18	12.18	17.17	20.33	24.00	28.46	32.43	35.79	39.54
DISTANZE PARZIALI [m]		2.22		2.45	2.45		3.00	4.99	3.16	3.67	4.46	3.97	3.36	3.75	

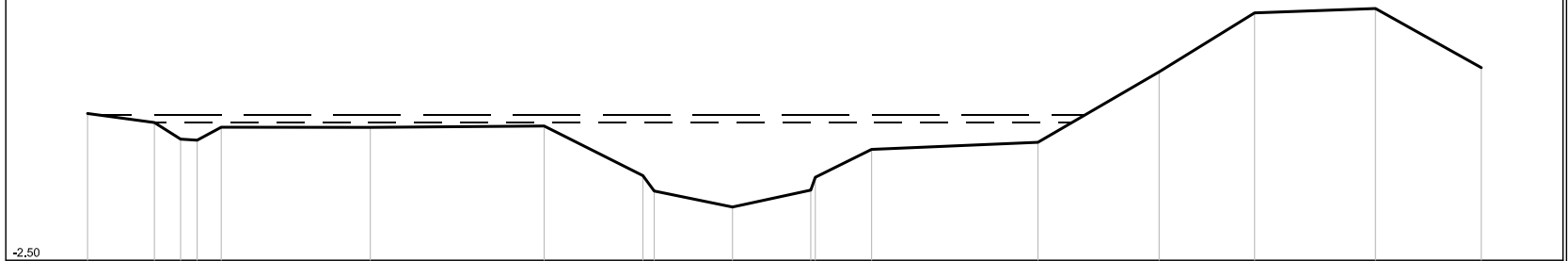
CONTROFOSSA SINISTRA FIUME ALBEGNA  
SEZIONE N° 00300\_05

LEGENDA:

TR030 H = 2.34 m. s.l.m.

TR200 H = 2.60 m. s.l.m.

SCALA DISTANZE 1:250  
SCALA QUOTE 1:250



PUNTI	1	2	3	4	5	6	7	8	9	10	11	13	14	15	16	17	18	
QUOTE [m s.l.m.]	2.65	2.33	1.75	1.71	2.17	2.16	2.21	0.47	-0.07	-0.63	-0.04	1.39	1.64	4.11	6.18	6.33	4.26	
DISTANZE PROGRESSIVE [m]	0.00	2.35	3.27	3.85	4.70	9.94	16.05	18.52	19.92	22.67	25.42	27.56	33.41	37.67	41.02	45.27	48.99	
DISTANZE PARZIALI [m]		2.35				5.24	6.11			3.47	2.75	2.75	1.98	5.85	4.26	3.35	4.25	3.72

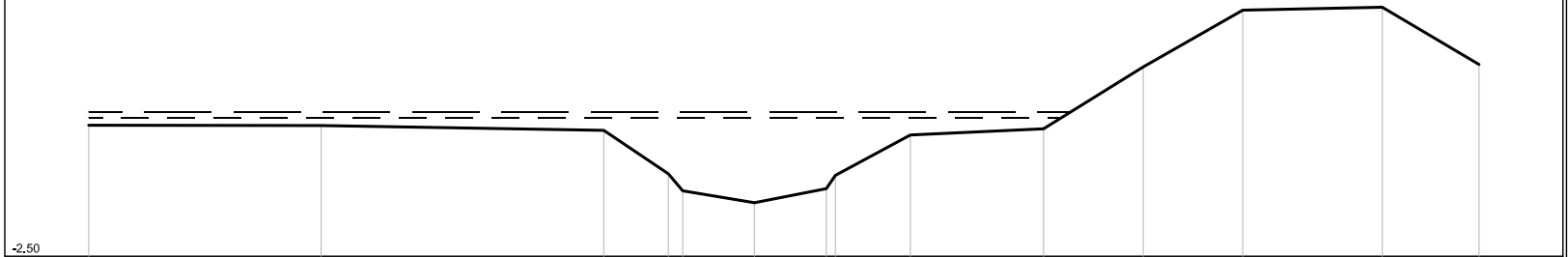
CONTROFOSSA SINISTRA FIUME ALBEGNA  
SEZIONE N° 00280\_05

LEGENDA:

TR030 H=2,24 m. s.l.m.

TR200 H=2,44 m. s.l.m.

SCALA DISTANZE 1:250  
SCALA QUOTE 1:250



PUNTI	1	2	3	4	5	6	7	8	9	10	11	12	13	14
QUOTE [m s.l.m.]	1.98	1.97	1.81	0.32	-0.26	-0.67	0.19	0.19	1.65	1.86	3.98	5.92	6.02	4.06
DISTANZE PROGRESSIVE [m]	0.00	7.96	17.64	19.85	20.34	22.80	25.26	25.45	28.14	32.70	36.11	39.52	44.30	47.61
DISTANZE PARZIALI [m]		7.96	9.68	2.21	2.46	2.46	2.57	4.56	3.41	3.41	4.78	3.31		

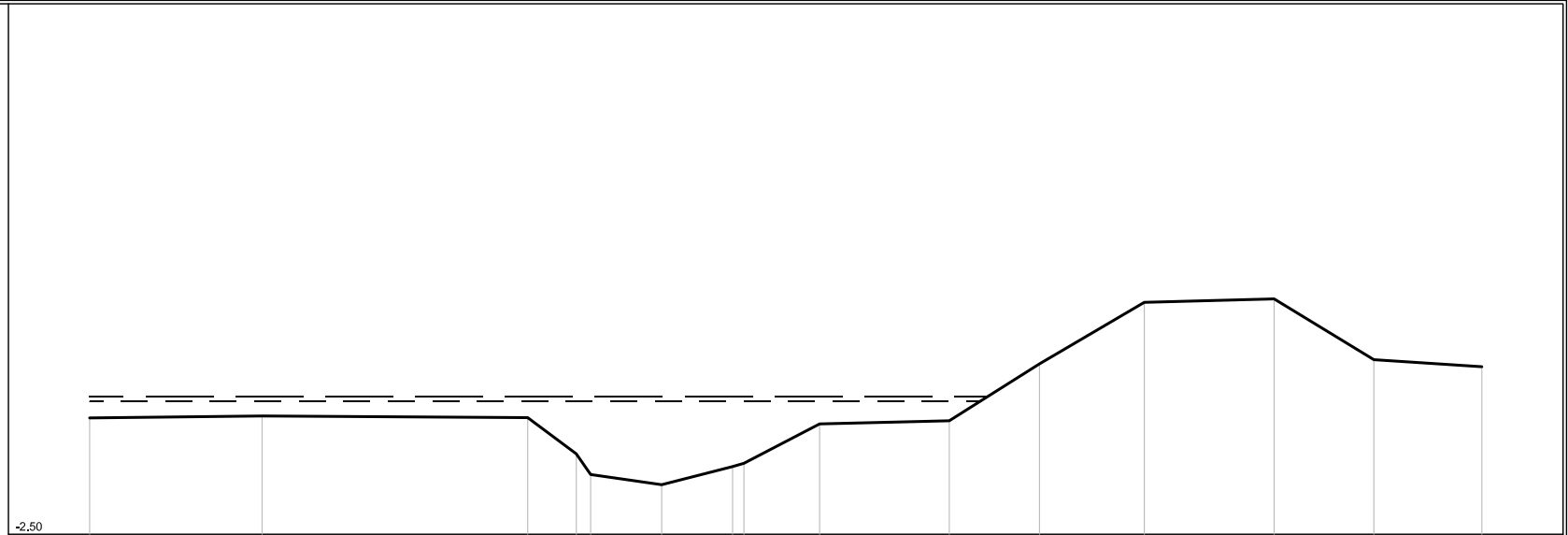


CONTROFOSSA SINISTRA FIUME ALBEGNA  
SEZIONE N° 00260\_05

LEGENDA:

TR030 H=2.19 m. s.l.m. ---  
TR200 H=2.38 m. s.l.m. ---

SCALA DISTANZE 1:250  
SCALA QUOTE 1:250



PUNTI	1	2	3	4	5	6	7	8	9	10	11	12	13	14	15
QUOTE [m s.l.m.]	1.61	1.68	1.62	0.34	-0.39	-0.75	-0.11	0.01	1.40	1.51	3.52	5.70	5.82	3.67	3.42
DISTANZE PROGRESSIVE [m]	0.00	6.10	15.50	17.22	17.73	20.24	22.75	23.15	25.83	30.42	33.61	37.32	41.91	45.44	49.26
DISTANZE PARZIALI [m]		6.10	9.40	1.72	2.51	2.51	2.68	4.59	3.19	3.71	4.59	3.53	3.82		

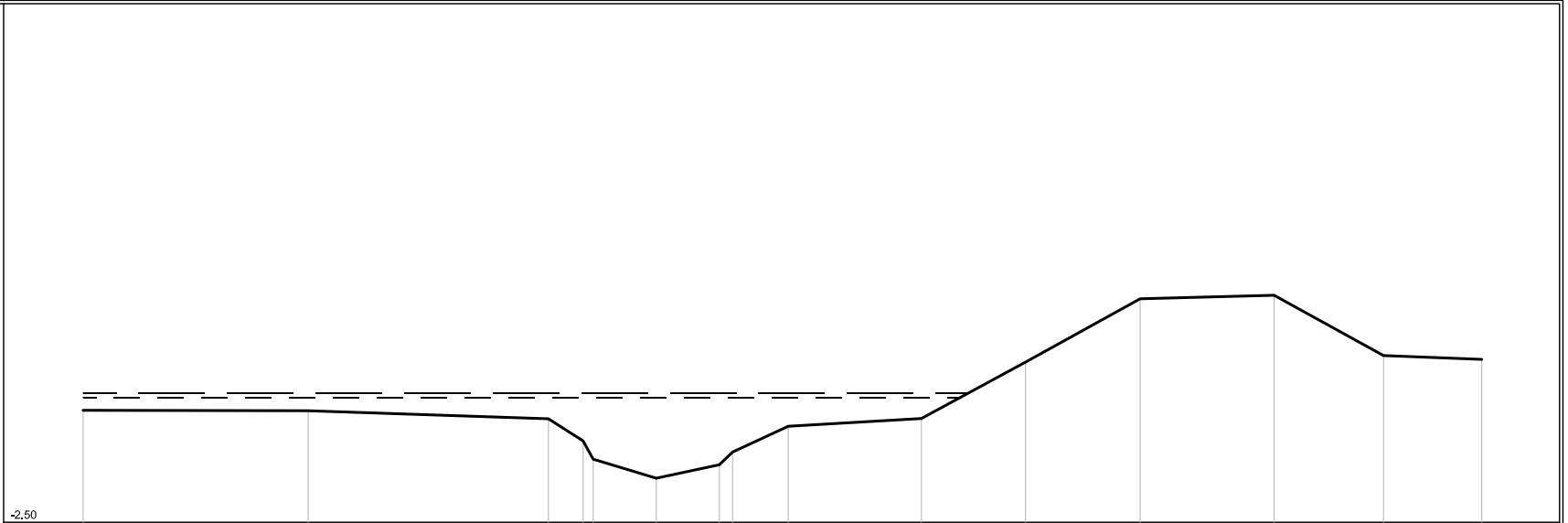
CONTROFOSSA SINISTRA FIUME ALBEGNA  
SEZIONE N° 00240\_\_05

LEGENDA:

TR030 H=2,02 m. s.l.m. ---

TR200 H=2,18 m. s.l.m. ---

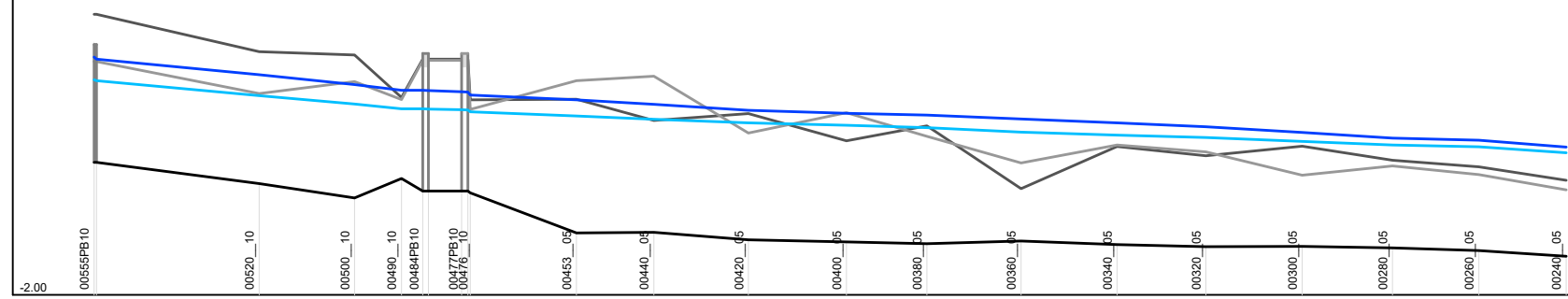
SCALA DISTANZE 1:250  
SCALA QUOTE 1:250



PUNTI	1	2	3	4	5	6	7	8	9	10	11	12	13	14	15
QUOTE [m s.l.m.]	1,55	1,53	1,24	0,44	-0,22	-0,91	-0,42	0,04	0,97	1,25	3,29	5,58	5,71	3,53	3,39
DISTANZE PROGRESSIVE [m]	0,00	8,14	16,83	18,08	18,45	20,73	23,01	23,49	25,50	30,32	34,06	38,23	43,07	47,03	50,56
DISTANZE PARZIALI [m]		8,14	8,69	1,25	2,28	2,28	2,01	4,82	3,76	4,15	4,84	3,96	3,55		

CONTROFOSSA SINISTRA ALBEGNA

SCALA DISTANZE 1:15000  
SCALA QUOTE 1:200



SEZIONI

LIVELLI IDROMETRICI TR200 [m s.l.m.]	4.73	4.23	3.95	3.79	3.79	3.75	3.66	3.52	3.39	3.22	3.14	3.09	2.98	2.87	2.76	2.60	2.44	2.38	2.18
LIVELLI IDROMETRICI TR030 [m s.l.m.]	4.09	3.64	3.40	3.27	3.27	3.24	3.18	3.06	2.97	2.87	2.80	2.73	2.61	2.52	2.45	2.34	2.24	2.19	2.02
QUOTE FONDO ALVEO [m s.l.m.]	1.75	1.15	0.74	1.29	0.94	0.89	-0.25	-0.23	-0.44	-0.50	-0.55	-0.48	-0.58	-0.64	-0.63	-0.67	-0.75	-0.91	
QUOTE ARGINE SX [m s.l.m.]	5.94	4.88	4.79	3.59	4.67	4.67	3.52	3.54	2.94	3.13	2.36	2.78	1.01	2.20	1.94	2.21	1.81	1.62	1.24
QUOTE ARGINE DX [m s.l.m.]	4.60	3.70	4.04	3.53	4.64	4.64	3.25	4.06	4.19	2.58	3.16	2.49	1.73	2.24	2.05	1.39	1.65	1.40	0.97
DISTANZE PROGRESSIVE [m]	5040.83	4690.48	4487.54	4388.09	4343.01	4290.59	4241.74	4016.62	3851.98	3651.10	3443.31	3272.09	3072.02	2868.52	2679.72	2475.29	2283.56	2100.00	1914.80
DISTANZE PARZIALI [m]		345.32	202.94	99.45				225.12	164.64	200.88	207.79	171.22	200.07	203.50	188.80	204.43	191.73	183.56	185.20